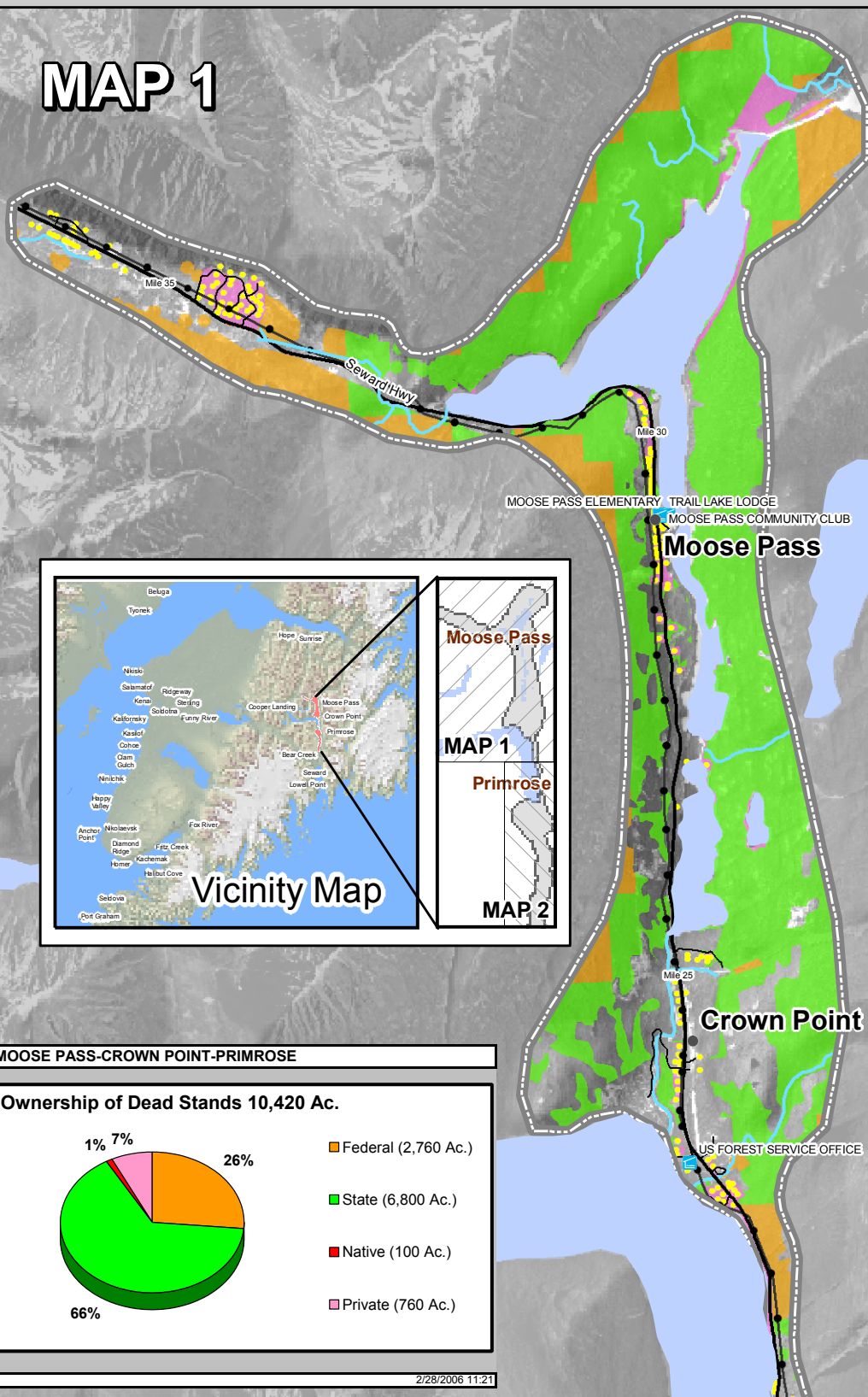
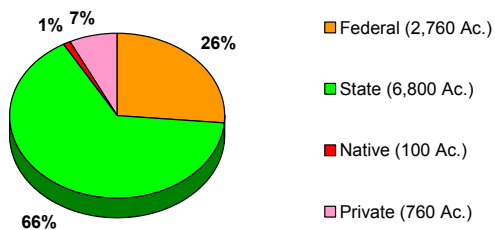


# MAP 1



## MOOSE PASS-CROWN POINT-PRIMROSE

### Ownership of Dead Stands 10,420 Ac.



2/28/2006 11:21

### Community Data



Community Wildfire Protection Plan Boundary



Emergency Services

Main Highway (27 Miles)

Powerlines (27 Miles)



Emergency Shelters

Secondary Road (7 Miles)

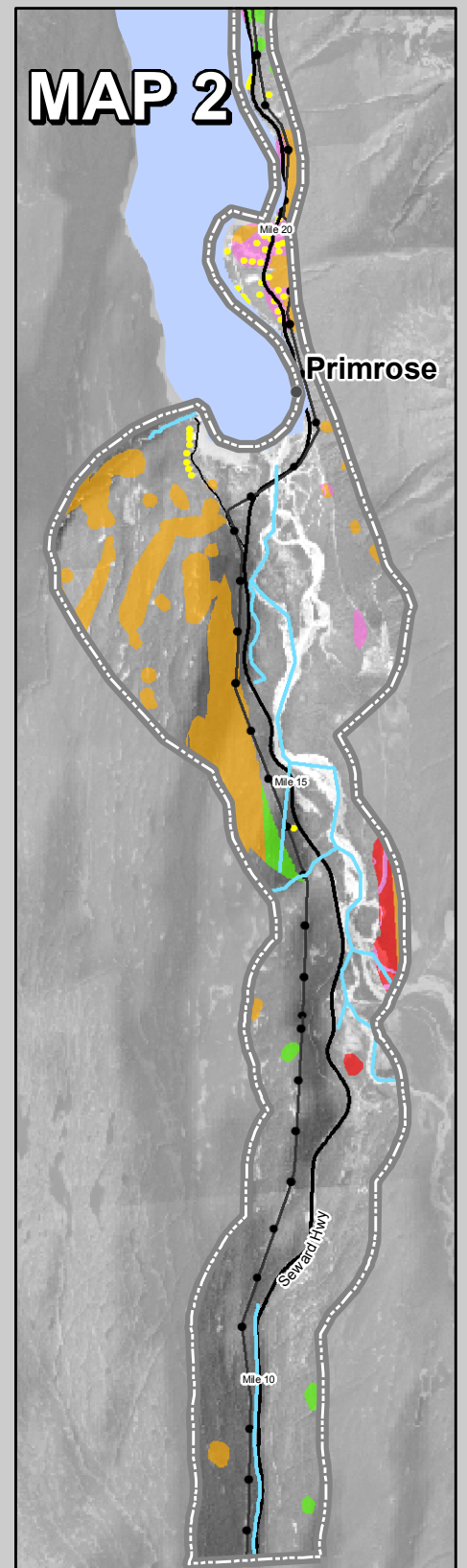
Anadromous Streams (24 miles)



Parcels with Structures

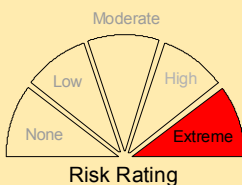
	POPULATION	RESIDENTIAL STRUCTURES	RESIDENTIAL VALUE	INDUSTRIAL VALUE	COMMERCIAL VALUE
Moose Pass	206	129	\$ 6,000,000	\$ -	\$ 1,800,000
Crown Point	75	39	\$ 2,000,000	\$ -	\$ 800,000
Primrose	93	66	\$ 3,000,000	\$ -	\$ -
	374	234	\$ 11,000,000	\$ -	\$ 2,600,000

# MAP 2



## Community Base Map

### MOOSE PASS / CROWN POINT / PRIMROSE



Kenai Peninsula Borough (KPB) - Spruce Bark Beetle Mitigation Program (SBBMP) KPB or SBBMP are not responsible for errors, omissions, or deletions on this map. Discrepancies in feature or boundary alignments are due to use of data from different sources. This map is not a legal representation, is produced for general informational purposes only and is not for sale.

Path: M:\projects\COMMUNITY\_RISK\BaseMap\COMMUNITY\_BM\_moosepassr.mxd By: Gary Greenberg & Marvin Rude

