


KENAI PENINSULA BOROUGH
CERTIFICATION OF PETITION
Kenai Keys Utility Special Assessment District

A petition for formation of the Kenai Keys Utility Special Assessment District was received in the Office of the Borough Clerk on August 14, 1997. I hereby certify the petition as sufficient. Signatures of property owners of 227 parcels (70% of 324 parcels) were required. Signatures of property owners of 230 parcels were validated as follows:

Parcels with validated signatures	230
Parcels counted with insufficient signatures	8

A Check in the amount of \$1,000.00 was received with the petition.

Dated this 28th day of August, 1997.


Linda S. Murphy, CMC/AEE
Borough Clerk



Copies Provided to:

Will Josey, Box 527, Sterling, AK 99672 (Petition Sponsor)
✓ Paul Knight, KPB Assessing Department
KPB Assembly President Brown and Members of the Assembly
KPB Mayor Mike Navarre

EXHIBIT 1

KENAI KEYS USAD PROJECT INFORMATION SHEET

KENAI KEYS USAD

Enstar cost \$ 548,123
 KPB Admin cost \$ 28,610
 Total Cost \$ 576,733

Total Cost \$ 576,733
 Total Prepayments \$ 1,194
 Total Assessments \$ 575,539

No. Parcels 323
 Cost per Parcel \$ 1,786

HEADING DEFINITIONS

Total Assessed Value: 1997 assessments.
 Adjusted totals: The estimated increased value of the property as a result of the gas line.
 Cost /Adj value: The percent of the cost to the adjusted value.
 Maximum assessment: The lien to each parcel cannot exceed 21%.
 Prepayment needed: The amount needed to keep the lien under 21%.

No. of Parcels Delq. 7
 Percentage of Parcels Delq. 2.2%

Total No. of Parcels:	323
Parcels in favor of project:	230
Percent of parcels in favor:	71.21%

Parcel #	Land Value	Total Assessed Value	Adjusted Total	Cost / Adj Value	Max Assmnt	Prepayment Needed	Name	+ =	Yes vote	Tax Delq. Y = delq
065-360-28	8,000	8,000	9,786	18.25%			AARNINK BRITT L	+		
065-290-07	63,600	63,600	65,386	2.73%			ABBOTT JENNIFER	+		Y
065-350-29	14,500	97,000	98,786	1.81%			AKERS DONALD SR & GEORGINA	+		
065-350-32	7,500	7,500	9,286	19.23%			AKERS DONALD SR & GEORGINA	+		
065-180-60	143,100	143,100	144,886	1.23%			ALASKA STATE D N R	+		
065-190-66	32,700	32,700	34,486	5.18%			ALASKA STATE D N R	+		
065-190-67	31,300	31,300	33,086	5.40%			ALASKA STATE D N R	+		
065-190-68	29,700	29,700	31,486	5.67%			ALASKA STATE D N R	+		
065-190-69	29,700	29,700	31,486	5.67%			ALASKA STATE D N R	+		
065-190-70	29,700	29,700	31,486	5.67%			ALASKA STATE D N R	+		
065-190-78	40,700	40,700	42,486	4.20%			ALASKA STATE D N R	+		
065-530-16	17,000	17,000	18,786	9.50%			ALASKA STATE D N R	+		
065-530-22	64,000	74,300	76,086	2.35%			ALASKA STATE D N R	+		
065-270-10	37,600	37,600	39,386	4.53%			ALLEN HUELL G & JACQUELINE	+		

Parcel #	Land Value	Total Assessed Value		Adjusted Total	Cost / Adj Value	Max Assmnt	Prepayment Needed	Name	Yes vote	Tax Delq. Y = delq
		Land Value	Assessed Value							
065-260-08	44,300	92,300	94,086	1.90%				ANDERSON WAYNE R & MARY M FAMILY TRUST		
065-360-27	9,000	9,000	10,786	16.56%				ANDREOLA THOMAS & JOSEPHINE		
065-350-33	7,500	7,500	9,286	19.23%				APLING FLOYD L & DONNA	+	
065-350-34	7,500	7,500	9,286	19.23%				APLING FLOYD L & DONNA		
065-260-13	40,700	83,000	84,786	2.11%				AUGUSTSON BETTY MAY HYBARGER TRUSTEE	+	
065-290-12	41,300	75,900	77,686	2.30%				BAILEY JOHN D L JR & HATSUMI	+	
065-250-20	39,500	89,400	91,186	1.96%				BAILEY WILLIAM T JR	+	
065-350-39	7,500	7,500	9,286	19.23%				BAPTIST FOUNDATION ALABAMA		
065-250-17	39,800	54,500	56,286	3.17%				BARBER THOMAS W & LAUREL S	+	
065-160-78	20,400	20,400	22,186	8.05%				BARDEN DAVID R & JACQUELYN		
065-160-04	115,300	167,700	169,486	1.05%				BARRETT ROBERT	+	
065-270-24	37,000	42,000	43,786	4.08%				BARRY'S BARANOF LOUNGE INC		
065-350-14	9,000	34,400	36,186	4.93%				BASINSKI BILL	+	
065-260-09	40,600	41,000	42,786	4.17%				BASLER ALVA E & LOIS W	+	
065-240-13	16,000	25,700	27,486	6.50%				BEAUCHAMP LARRY	+	
065-240-15	4,500	4,500	6,286	28.41%	1,320	466		BEAUCHAMP LARRY	+	
065-360-01	10,000	10,000	11,786	15.15%				BECK JAMES A & LOUISE F	+	
065-360-02	16,500	21,900	23,686	7.54%				BECK JAMES A & LOUISE F	+	
065-290-03	62,400	67,500	69,286	2.58%				BELYEA EDWARD A & SHIRLEY E	+	
065-290-04	62,400	73,300	75,086	2.38%				BELYEA EDWARD A & SHIRLEY E	+	
065-290-05	62,400	62,400	64,186	2.78%				BELYEA EDWARD A & SHIRLEY E	+	
065-280-02	29,900	97,000	98,786	1.81%				BINGER EUGENE C & LONA M	+	
065-260-06	48,500	214,900	216,686	0.82%				BOLVIN EARL B & MARILYN N	+	
065-260-23	43,400	43,400	45,186	3.95%				BOWEN GERALD & RICKIE	+	
065-360-22	8,000	8,000	9,786	18.25%				BOWLES BILL & ALICE		
065-280-14	62,800	88,400	90,186	1.98%				BRANDT ELDON & MARY S	+	
065-290-06	72,500	238,000	239,786	0.74%				BREAKFIELD JEFFERY & PAMELA	+	
065-190-36	47,300	154,700	156,486	1.14%				BREAKFIELD ROBERT & MARILYN	+	
065-160-64	41,800	41,800	43,586	4.10%				BRICKEY JAMES R & CATHERINE	+	
065-270-16	61,000	97,100	98,886	1.81%				BRIDGE RONALD G & MARILYN J & BRIDGE FLOYD T & DOROTHY	+	Y
065-270-15	63,500	114,500	116,286	1.54%				BRINK ROBERT C TRUSTEE OF ROBERT C BRINK REVOCABLE TRUST	+	
065-360-19	16,500	100,000	101,786	1.75%				BROWN RANDALL L & A MARIE	+	
065-360-20	10,000	10,000	11,786	15.15%				BROWN RANDALL L & A MARIE	+	

Parcel #	Land Value	Total Assessed Value	Adjusted Total	Cost / Adj Value	Max Assmnt	Prepayment Needed	Name	Yes vote	Tax Delq. Y = delq
065-163-64	33,700	127,600	129,386	1.38%			BULLINGTON WILLIAM & MAXINE	+	
065-290-02	66,500	138,300	140,086	1.27%			BUNNELL DAVID L & TEENA H	+	
065-270-23	38,000	76,300	78,086	2.29%			BUSS OTTO L & SERENA K		
065-240-07	25,600	87,800	89,586	1.99%			CASSIDY KEVIN M & SUE ANN	+	
065-350-40	7,500	7,500	9,286	19.23%			CATLIN JAMES B & OLIVE ANN	+	
065-530-36	22,900	22,900	24,686	7.23%			CAVANAUGH PATTY & SPAHN CONNIE	+	
065-360-06	12,000	20,500	22,286	8.01%			CHATARI PAUL SCOTT	+	
065-280-15	65,300	99,100	100,886	1.77%			CHIN SOONG & SANDRA		
065-270-22	36,000	36,000	37,786	4.73%			CHRISTIE SARAH ANN MOORE		
065-280-13	63,000	63,000	64,786	2.76%			CHRISTIE SARAH ANN MOORE		
065-280-09	39,400	53,900	55,686	3.21%			CIKANEK JAMES J & MARGARET	+	
065-290-23	33,300	65,800	67,586	2.64%			CLARK JOHN NEWTON	+	
065-160-65	18,700	113,500	115,286	1.55%			CLEVELAND DAVID & VICKIE		
065-290-25	40,800	41,900	43,686	4.09%			CLURE ELINOR & MILLAR STUART & KATHLEEN		
065-270-07	41,300	89,300	91,086	1.96%			CONNELLY YVONNE M TRUSTEE	+	
065-180-50	410,000	410,000	411,786	0.43%			COOK INLET REGION INC ATTN LAND & RESOURCES DEPT		
065-530-03	27,100	27,100	28,886	6.18%			COOK INLET REGION INC ATTN LAND & RESOURCES DEPT		
065-530-04	6,000	6,000	7,786	22.93%	1,635	151	COOK INLET REGION INC ATTN LAND & RESOURCES DEPT		
065-530-05	24,900	24,900	26,686	6.69%			COOK INLET REGION INC ATTN LAND & RESOURCES DEPT		
065-530-06	22,800	22,800	24,586	7.26%			COOK INLET REGION INC ATTN LAND & RESOURCES DEPT		
065-530-15	17,200	17,200	18,986	9.40%			COOK INLET REGION INC ATTN LAND & RESOURCES DEPT		
065-530-17	22,400	22,400	24,186	7.38%			COOK INLET REGION INC ATTN LAND & RESOURCES DEPT		
065-530-30	40,000	40,000	41,786	4.27%			DAVIDHIZAR LAVERN & KATHRYN		
065-350-08	8,000	8,000	9,786	18.25%			DAVIS ALITA KATHLEEN		
065-350-13	8,000	8,000	9,786	18.25%			DAVIS ALITA KATHLEEN		
065-270-21	64,000	66,900	68,686	2.60%			DAVIS AUBREY & MARYANN & PITTS WILLIAM & MARYANN ETAL		
065-070-30	19,700	19,700	21,486	8.31%			DAVIS JAMES L & ROXIE F		
065-070-31	17,200	17,200	18,986	9.40%			DAVIS JAMES L & ROXIE F		

Parcel #	Land Value	Total Assessed Value	Adjusted Total	Cost / Adj Value	Max Assmnt	Prepayment Needed	Name	Yes vote	+ = Tax Delq. Y = delq
065-070-32	17,200	17,200	18,986	9.40%			DAVIS JAMES L & ROXIE F		
065-360-24	8,000	8,000	9,786	18.25%			DAVIS MORRIS M & YVONNE L	+	
065-270-05	31,000	149,100	150,886	1.18%			DEASY DONALD R & MARILYN J	+	
065-163-57	26,800	93,600	95,386	1.87%			DENNEY KENNETH E & CAROLYN	+	Y
065-350-21	8,000	8,000	9,786	18.25%			DOYLE STEPHEN E		
065-350-22	8,000	8,000	9,786	18.25%			DOYLE STEPHEN E		
065-240-05	24,800	30,500	32,286	5.53%			DUNN ROBERT B & BONG PHAN	+	
065-163-62	20,200	20,200	21,986	8.12%			EIBEN BETTY A TRUSTEE		
065-290-08	66,500	128,700	130,486	1.37%			EIBEN BETTY A TRUSTEE		
065-290-22	41,400	41,400	43,186	4.13%			EIBEN BETTY A TRUSTEE		
065-280-10	68,300	143,100	144,886	1.23%			EIBEN MERLE W TRUSTEE		
065-280-11	64,200	70,300	72,086	2.48%			EIBEN MERLE W TRUSTEE		
065-290-10	64,200	64,200	65,986	2.71%			EIBEN MERLE W TRUSTEE		
065-322-03	71,500	175,700	177,486	1.01%			ESHLEMAN NELSON C & ALICE V		
065-500-25	7,100	7,100	8,886	20.09%			ESHLEMAN ROBERT	+	
065-500-26	7,100	7,100	8,886	20.09%			ESHLEMAN ROBERT	+	
065-500-27	7,100	7,100	8,886	20.09%			ESHLEMAN ROBERT	+	
065-500-10	7,100	7,100	8,886	20.09%			ESHLEMAN ROBIN	+	
065-500-08	7,100	7,100	8,886	20.09%			ESHLEMAN ROBIN L	+	
065-500-09	7,100	7,100	8,886	20.09%			ESHLEMAN ROBIN L	+	
065-250-11	36,600	77,200	78,986	2.26%			FREEMAN THEODORE & BEVERLY		
065-163-60	19,900	19,900	21,686	8.23%			FREESE RICHARD J & VICKI L		
065-163-61	21,300	21,300	23,086	7.73%			FREESE RICHARD J & VICKI L		
065-270-08	36,600	57,800	59,586	3.00%			FRY CAROL W		
065-360-29	8,000	8,000	9,786	18.25%			FUSARO RALPH & BOBBIE L	+	
065-500-14	7,100	7,100	8,886	20.09%			GANGLOFF HERMAN W	+	
065-500-15	7,100	7,100	8,886	20.09%			GANGLOFF HERMAN W	+	
065-500-16	8,100	13,200	14,986	11.92%			GANGLOFF HERMAN W	+	
065-500-17	7,100	7,100	8,886	20.09%			GANGLOFF HERMAN W	+	
065-500-18	7,100	7,100	8,886	20.09%			GANGLOFF HERMAN W	+	
065-500-19	7,100	7,100	8,886	20.09%			GANGLOFF HERMAN W	+	
065-500-20	7,100	7,100	8,886	20.09%			GANGLOFF HERMAN W	+	
065-500-21	7,100	7,100	8,886	20.09%			GANGLOFF HERMAN W	+	
065-500-22	7,100	7,100	8,886	20.09%			GANGLOFF HERMAN W	+	
065-500-23	7,100	7,100	8,886	20.09%			GANGLOFF HERMAN W	+	
065-500-24	7,100	7,100	8,886	20.09%			GANGLOFF HERMAN W	+	
065-500-28	7,100	7,100	8,886	20.09%			GANGLOFF HERMAN W	+	

Parcel #	Land Value	Total Assessed Value	Adjusted Total	Cost / Adj Value	Max Assmnt	Prepayment Needed	Name	Yes vote	Tax Delq. Y = delq
065-280-18	64,700	123,000	124,786	1.43%			GIBBENS RONALD DEAN & LINDA	+	
065-190-15	47,700	87,000	88,786	2.01%			GILLAM MARCELLA J C/O M FISCHER	+	
065-163-58	21,300	23,600	25,386	7.03%			GILLESPIE DANIEL	+	
065-163-59	19,900	23,400	25,186	7.09%			GILLESPIE DANIEL B & JOYCE	+	
065-530-27	47,400	101,000	102,786	1.74%			GRAY LARRY E	+	
065-190-33	32,000	63,500	65,286	2.73%			GROSECLOSE DELBERT J & ROSALIE M	+	
065-250-01	62,300	62,300	64,086	2.79%			GROSECLOSE DELBERT JERRY & ROSALIE	+	
065-190-32	25,500	31,600	33,386	5.35%			GROSECLOSE DELBERT L & ROSALIE M	+	
065-270-13	69,300	166,900	168,686	1.06%			HALL ELIZABETH REVOCABLE TRUST	+	
065-163-84	7,800	7,800	9,586	18.63%			HANSEN DONALD E & MARGARET	+	
065-360-03	14,000	66,800	68,586	2.60%			HANSEN DUWAINE F	+	
065-360-04	16,500	97,000	98,786	1.81%			HANSEN DUWAINE F	+	
065-360-05	10,000	10,000	11,786	15.15%			HANSEN DUWAINE F	+	
065-163-85	19,000	102,700	104,486	1.71%			HARGROVE JACK W	+	
065-450-13	10,000	10,000	11,786	15.15%			HARRIS BILLY W & CATHERINE	+	
065-450-14	21,300	117,100	118,886	1.50%			HARRIS BILLY W & CATHERINE	+	
065-450-15	9,500	9,500	11,286	15.82%			HARRIS BILLY W & CATHERINE	+	
065-450-16	9,500	9,500	11,286	15.82%			HARRIS BILLY W & CATHERINE	+	
065-250-19	41,600	56,700	58,486	3.05%			HARTZ JOHN DONALD & LYNN E	+	
065-070-28	19,900	19,900	21,686	8.23%			HARVEY PHIL R & ELEANOR	+	
065-070-29	19,900	19,900	21,686	8.23%			HARVEY PHIL R & ELEANOR	+	
065-270-09	40,700	57,100	58,886	3.03%			HENDREN GUY L & LINDA L	+	
065-360-25	9,000	23,000	24,786	7.20%			HENDRICKS DICK D & BETTY	+	
065-350-06	14,500	107,900	109,686	1.63%			HENDRICKS DICK D & BETTY L	+	
065-350-15	8,000	8,000	9,786	18.25%			HENDRICKS DICK D & BETTY L	+	
065-350-12	8,000	8,000	9,786	18.25%			HENDRICKS DICK D & BETTY L	+	
065-250-18	38,900	69,100	70,886	2.52%			HESS ANDREW S & VIRGINIA P	+	
065-260-20	41,900	110,200	111,986	1.59%			HEWITT KARLENE J	+	
065-070-36	25,800	95,600	97,386	1.83%			HITE EDWARD & PAULINE	+	
							HUBLEY RICHARD JOHN & JEANNE MARIE	+	
065-260-03	49,000	89,900	91,686	1.95%			HUGGINS G J & MYRTLE E	+	
065-260-07	45,500	135,100	136,886	1.30%			IVES THEODORE G & NANCY E	+	
065-280-08	39,100	98,200	99,986	1.79%			IVEY GERALD H & ROSALIE T	+	Y
065-240-20	17,600	46,300	48,086	3.71%			JAM LINDA MARIE	+	

Parcel #	Land Value	Total Assessed Value	Adjusted Total	Cost / Adj Value	Max Assmnt	Prepayment Needed	Name	Yes vote	Tax Delq. Y = delq
065-260-14	41,900	57,000	58,786	3.04%			JENKINS DWIGHT C	+	
065-260-21	44,300	80,400	82,186	2.17%			JOHNSON DANIEL L & SIMONDS DOUGLAS R & AKIN CHARLES E & TRACY J	+	Y
065-240-11	22,700	35,900	37,686	4.74%			JOHNSON THOMAS E & PATRICIA	+	
065-360-18	16,500	48,700	50,486	3.54%			JOHNSTON DENNIS L & JANICE	+	
065-530-32	60,500	151,300	153,086	1.17%			JOSEY WILLIE R	+	
065-290-27	42,400	48,200	49,986	3.57%			KEENE THOMAS & DOROTHY	+	
065-260-15	44,700	151,000	152,786	1.17%			KEENE THOMAS W & DOROTHY L	+	
065-500-56	7,100	7,100	8,886	20.09%			KELLER ANTHONY LARRY		
065-500-57	7,100	7,100	8,886	20.09%			KELLER ANTHONY LARRY		
065-160-10	34,600	34,600	36,386	4.91%			KENAI PENINSULA BOROUGH	+	
065-160-77	46,300	103,900	105,686	1.69%			KENAI PENINSULA BOROUGH	+	
065-180-59	87,600	87,600	89,386	2.00%			KENAI PENINSULA BOROUGH	+	
065-190-71	60,900	60,900	62,686	2.85%			KENAI PENINSULA BOROUGH	+	
065-190-76	111,300	111,300	113,086	1.58%			KENAI PENINSULA BOROUGH	+	
065-163-65	22,200	150,400	152,186	1.17%			KING DEBRA L & KING GLEN E	+	
065-280-17	61,600	95,100	96,886	1.84%			KING GEORGE D & MARGOT E	+	
065-500-11	7,100	7,100	8,886	20.09%			KING SARAH L	+	
065-290-11	37,600	86,900	88,686	2.01%			KLEPINGER ROGER W & DONNA J	+	
065-280-19	66,800	111,700	113,486	1.57%			KOBYLK MIKE & EURETTA M	+	
065-350-37	7,500	7,500	9,286	19.23%			KUFEL FRANK & NANCY	+	
065-350-35	12,500	78,000	79,786	2.24%			KUFEL FRANK J & NANCY D	+	
065-350-36	7,500	7,500	9,286	19.23%			KUFEL FRANK J & NANCY D	+	
065-290-19	45,500	55,600	57,386	3.11%			LANE DALE E & MADELINE M	+	
065-070-26	21,000	38,700	40,486	4.41%			LAROCHE DENNIS G & HELMS TINA	+	
065-070-27	19,900	19,900	21,686	8.23%			LAROCHE DENNIS G & TINA L	+	
065-270-26	40,100	72,900	74,686	2.39%			LAUSTERER GLADYS W & FRENZ MARY LOU	+	
065-074-07	18,700	18,700	20,486	8.72%			LAXTON DENNIS D		
065-070-33	20,900	20,900	22,686	7.87%			LEDGERWOOD JOHN N JR & PAMELA G		
065-250-21	39,500	76,500	78,286	2.28%			LEE AUDREY L	+	
065-280-12	66,100	87,600	89,386	2.00%			LEKISCH PETER A & ELLEN		
065-250-08	68,500	143,100	144,886	1.23%			LINTON JACK M TRUSTEE & LINTON KAY M TRUSTEE	+	
065-250-09	36,600	38,900	40,686	4.39%			LINTON JACK M TRUSTEE ETAL	+	
065-270-20	60,000	78,800	80,586	2.22%			LONG VIVAN GANELL	+	

Parcel #	Land Value	Total Assessed Value	Adjusted Total	Cost / Adj Value	Ma: Assmnt	Prepayment Needed	Name	Yes vote	Tax Delq. Y = delq
065-280-20	37,600	45,200	46,986	3.80%			LONGNECKER FRANKLIN ETAL	+	
065-290-17	41,300	82,700	84,486	2.11%			LOONEY ROBERT C & SHIRLEY	+	
065-190-34	53,200	136,300	138,086	1.29%			LYON EDNA M	+	
065-260-04	49,100	104,700	106,486	1.68%			MABRY EVERETT L & BARBARA J	+	
065-163-56	27,800	94,400	96,186	1.86%			MADDUX CORY L		
065-500-06	5,700	5,700	7,486	23.85%	1,572	214	MAHAN GARRETT L & IRETTA K		
065-290-15	38,200	65,900	67,686	2.64%			MARTIN DONALD H & MELINDA K	+	
065-360-12	10,000	10,000	11,786	15.15%			MATONIS STEVEN		
065-360-13	16,500	65,700	67,486	2.65%			MATONIS STEVEN		
065-290-29	42,400	47,700	49,486	3.61%			MCFARLAND DILLARD I & ALICE	+	
065-270-27	40,100	84,200	85,986	2.08%			MEAD PAUL Z & SHIRLEY M	+	
065-260-18	41,900	87,900	89,686	1.99%			MESSNER RUTH R & STEVEN W		
065-250-03	48,000	57,600	59,386	3.01%			MILLER FREDDY L & MARION A	+	
065-250-04	40,100	124,900	126,686	1.41%			MILLER FREDDY L & MARION A	+	
065-270-11	43,600	106,700	108,486	1.65%			MILLER WILLIAM H	+	
065-350-18	8,000	8,000	9,786	18.25%			MOGEL JOHN M & DIANA		
065-530-02	58,600	89,300	91,086	1.96%			MORAN PAUL WILLIAM ET AL	+	
065-530-34	21,000	27,200	28,986	6.16%			MORAN PAUL WILLIAM ET AL	+	
065-350-01	14,500	93,500	95,286	1.87%			MUNCY GENEVA & EVERETT P	+	
065-350-02	8,000	8,000	9,786	18.25%			MUNCY GENEVA & EVERETT P	+	
065-500-01	49,700	49,700	51,486	3.47%			MUNSON JOYCE L	+	
065-180-61	31,900	96,500	98,286	1.82%			MUNSUN-ODGERS JANIE	+	
065-270-03	28,800	31,400	33,186	5.38%			NELSON CHESTER & ELIZABETH	+	
065-190-35	49,800	142,000	143,786	1.24%			NEUMANN ANN B & BYPASS TRUST	+	
065-360-14	11,000	11,500	13,286	13.44%			NIELSEN BRUCE R & NIELSEN DENNIS R	+	
065-360-15	16,500	57,300	59,086	3.02%			NIELSEN DENNIS R & KATHRYN	+	
065-350-07	8,000	8,000	9,786	18.25%			NIGHTINGALE KAREN D	+	
065-530-35	14,000	22,800	24,586	7.26%			NIKING CORPORATION		
065-075-01	76,400	76,400	78,186	2.28%			OBERTS MICHAEL J JR	+	
065-322-02	78,500	140,100	141,886	1.26%			OBERTS MICHAEL J JR	+	
065-290-09	65,900	68,700	70,486	2.53%			OEHLERT CARL F & ELLA MAE ETAL		
065-530-29	46,500	74,900	76,686	2.33%			OLSON MARTIN T & HELEN M	+	
065-260-10	40,300	79,100	80,886	2.21%			ORAM EDWARD F JR TRUSTEE	+	
065-250-07	40,100	142,800	144,586	1.23%			PALMA VINCENT P & ELIZABETH M	+	
065-270-25	38,900	95,400	97,186	1.84%			PALMER IRVEN F JR & MARIE	+	

Parcel #	Land Value	Total Assessed Value	Adjusted Total	Cost / Adj Value	Max Assmnt	Prepayment Needed	Name	Yes vote	+ =	Tax Delq. Y = delq
065-350-30	8,000	8,000	9,786	18.25%			PALMER ROBERT M & DAWN & PRUITT DAVID E & SUSAN L			Y
065-270-19	61,000	109,400	111,186	1.61%			PATCHETT ALLAN JAMES JR	+		
065-280-01	29,000	52,200	53,986	3.31%			PAYNE SIDNEY A & CLARE B	+		
065-160-14	119,400	127,900	129,686	1.38%			PEIRCE JOHN NEWELL	+		
065-270-04	29,300	30,700	32,486	5.50%			PHILLIPS MARCELLE GLORIA			
065-250-13	38,500	92,700	94,486	1.89%			POSS DENNIS G & THOMASINE E	+		
065-290-26	46,700	96,800	98,586	1.81%			POTTER LEROY H & JANE	+		
065-350-03	8,000	8,000	9,786	18.25%			POWELL RUBY GRACE	+		
065-270-28	38,800	38,800	40,586	4.40%			POWERS LELAH P DECLARATION OF TRUST	+		
065-270-29	42,500	83,800	85,586	2.09%			POWERS LELAH P TRUSTEE	+		
065-250-16	39,500	95,700	97,486	1.83%			PRICE CHARLES & JACQUELINE	+		
065-290-28	39,400	40,600	42,386	4.21%			PURVIS URSULA G	+		
065-280-05	25,200	25,200	26,986	6.62%			RADKE RYLE A & BARBARA S			
065-350-19	8,000	8,000	9,786	18.25%			REDMOND JAMES A & HOLLMAN JEFFREY G & ULM RAY D			
065-350-27	8,000	8,000	9,786	18.25%			RICHARD ROBERT S & BONNIE S	+		
065-350-28	9,000	9,000	10,786	16.56%			RICHARD ROBERT S & BONNIE S	+		
065-250-14	46,500	128,600	130,386	1.37%			RILEY MARION LEE & VIOLET R TRUSTEES	+		
065-290-18	44,300	96,500	98,286	1.82%			RINDAHL ARTHUR A & ELEANOR	+		
065-350-04	8,000	8,000	9,786	18.25%			ROE RALPH L & RURI			
065-350-05	14,500	55,700	57,486	3.11%			ROE RALPH L & RURI			
065-350-16	8,000	8,000	9,786	18.25%			ROE RALPH L & RURI			
065-350-17	8,000	8,000	9,786	18.25%			ROE RALPH L & RURI			
065-280-07	40,700	86,400	88,186	2.02%			ROSE BRIAN L & MARGARET S	+		
065-360-16	11,000	38,200	39,986	4.47%			ROSE MIKE L	+		
065-450-01	8,000	8,000	9,786	18.25%			RUMLEY ALICE M & HARRIS BILLY W & CATHERINE	+		
065-360-08	16,500	85,500	87,286	2.05%			RUPPERT DELBERT L	+		
065-250-05	41,600	118,900	120,686	1.48%			SAMSAL LLOYD E & GENEVA	+		
065-360-23	8,000	8,000	9,786	18.25%			SANDY STEVEN W & DORIS O	+		
065-240-14	13,700	13,700	15,486	11.53%			SCAGGS JAMES L & ROSE A			
065-240-16	15,200	15,200	16,986	10.51%			SCAGGS JAMES L & ROSE A			
065-240-19	16,800	16,800	18,586	9.61%			SCAGGS JAMES L & ROSE A			
065-240-21	22,600	33,600	35,386	5.05%			SCAGGS JAMES L & ROSE A			

Parcel #	Land Value	Total Assessed Value	Adjusted Total	Cost / Adj Value	Max Assmnt	Prepayment Needed	Name	Yes vote	Tax Delq. Y = delq
065-360-09	13,500	17,300	19,086	9.36%			SCHOENBERGER DENNIS G & RACHEAL M	+	
065-360-10	10,000	10,000	11,786	15.15%			SEA SCOT AKA LOYND SCOTT		
065-240-17	18,100	102,100	103,886	1.72%			SEAVEY MITCHELL B & JANINE		
065-240-18	14,800	15,600	17,386	10.27%			SEAVEY MITCHELL B & JANINE		
065-260-12	42,500	99,200	100,986	1.77%			SERVENTI PAUL & LISA	+	
065-074-06	26,700	141,400	143,186	1.25%			SHERLOCK JOHN P & CINDY S	+	
065-270-02	28,300	32,400	34,186	5.22%			SIKES WILLIE L SR		
065-260-24	43,700	72,100	73,886	2.42%			SIKORA TOMMIE M TRUSTEE		
065-070-35	25,400	33,900	35,686	5.00%			SIMS RONNIE LEE		
065-350-26	9,000	21,200	22,986	7.77%			SINDORF THOMAS M		
065-270-18	61,000	65,600	67,386	2.65%			SLEDGE L JACK & ELIZABETH J	+	
065-260-17	39,500	88,700	90,486	1.97%			SLYTER ALLEN L & EVELYN J	+	
065-070-34	21,900	27,000	28,786	6.20%			SMITH CLIFFORD	+	
065-270-17	62,500	95,700	97,486	1.83%			SMITH DONALD C TRUSTEE	+	
065-280-16	61,200	91,000	92,786	1.92%			SMITH DONALD C TRUSTEE	+	
065-350-10	9,000	27,900	29,686	6.01%			SMITH LAWRENCE A	+	
065-350-11	8,000	8,000	9,786	18.25%			SMITH LAWRENCE A	+	
065-350-31	8,500	17,200	18,986	9.40%			SMITH MAURICE J	+	
065-500-05	5,700	5,700	7,486	23.85%	1,572	214	SMITH RUBY E ETAL C/O RUBY E SMITH VELDKAMP	+	
065-500-07	6,000	6,000	7,786	22.93%	1,635	151	SMITH RUBY E ETAL C/O RUBY E SMITH VELDKAMP	+	
065-500-12	7,100	7,100	8,886	20.09%			SMITH RUBY E ETAL C/O RUBY E SMITH VELDKAMP	+	
065-500-13	7,100	7,100	8,886	20.09%			SMITH RUBY E ETAL C/O RUBY E SMITH VELDKAMP	+	
065-260-16	38,800	43,300	45,086	3.96%			SOIK KENNETH M & VALERIE A	+	
065-260-22	37,800	60,300	62,086	2.88%			SOKOLOV PETER & BARBARA J	+	
065-240-36	23,700	36,000	37,786	4.73%			SPOKE ROBERT J	+	
065-290-14	41,800	44,800	46,586	3.83%			STARRY FRANK V & MARRIAN K TRUSTEES STARR FAMILY TRUST	+	
065-163-54	23,800	23,800	25,586	6.98%			STEINIGER GREGG E & DORIS M	+	
065-290-24	34,100	37,600	39,386	4.53%			STELLINGS TERRY D & MAUREEN L & STROUT EDWIN A & LILLIETH S ETAL	+	
065-160-19	16,000	16,000	17,786	10.04%			STONE GENEVA	+	
065-160-20	48,200	99,800	101,586	1.76%			STONE GENEVA C ENDSLEY	+	

Parcel #	Land Value	Total Assessed Value	Adjusted Total	Cost / Adj Value	Max Assmnt	Prepayment Needed	Name	Yes vote	+ = Tax Delq. Y = delq
065-250-02	63,700	83,500	85,286	2.09%			STRATTON MARVIN E & ARDIS M	+	
065-270-01	31,800	31,800	33,586	5.32%			STUEWE HOWARD & NELDA	+	
065-240-08	10,500	10,500	12,286	14.53%			SUBLETT REUBEN C JR		
065-240-12	14,200	14,200	15,986	11.17%			SUBLETT REUBEN C JR & BOBBIE L		
065-240-06	16,000	107,800	109,586	1.63%			SUBLETT REUBEN C JR & BOBBIE L		
065-530-31	41,000	41,000	42,786	4.17%			SUPER RANDALL C & SUSAN E		
065-360-17	10,000	10,000	11,786	15.15%			SVOBODA LEE P	+	
065-260-11	40,200	83,600	85,386	2.09%			TAKE THOMAS JAMES JR	+	
065-250-10	37,000	83,400	85,186	2.10%			TAYLOR JACK F TRUSTEE OF TAYLOR FAMILY TRUST	+	
065-360-11	16,500	21,400	23,186	7.70%			THOMAS LAWRENCE J & SHARON	+	
065-360-30	8,000	8,000	9,786	18.25%			THOMAS LAWRENCE J & SHARON	+	
065-350-24	9,000	10,800	12,586	14.19%			THOMPSON DON M & EVE M	+	
065-350-25	8,000	8,000	9,786	18.25%			THOMPSON DON M & EVE M	+	
065-350-09	8,000	8,000	9,786	18.25%			THOMPSON FLOYE M	+	
065-280-21	44,300	77,300	79,086	2.26%			THOMPSON ROBERT J & GLORIA	+	
065-290-20	35,100	85,100	86,886	2.06%			THRASHER BOBBY L	+	
065-250-06	40,100	95,400	97,186	1.84%			TIDWELL GORDON F & EARLENE J	+	
065-270-06	32,800	33,200	34,986	5.10%			TIMPERLEY R E & PATSY R	+	
065-163-55	27,800	86,400	88,186	2.02%			TRADING BAY VENTURES	+	
065-350-20	8,000	8,000	9,786	18.25%			TRAYLOR SIDNEY C & ANNA D	+	
065-360-26	9,000	18,600	20,386	8.76%			TRESEDER KEITH W	+	
065-290-13	46,400	91,300	93,086	1.92%			TRIDLE JOE J & JEANNE A	+	
065-290-01	65,300	100,800	102,586	1.74%			TURPIN FRANK G & HOPE L	+	
065-240-10	19,800	35,100	36,886	4.84%			UTRUP ROBERT O & TERRY J	+	
065-164-22	22,500	131,300	133,086	1.34%			VANN EDWARD C & MARY L	+	
065-164-23	9,400	9,400	11,186	15.96%			VANN EDWARD C & MARY L	+	
065-164-24	9,500	9,500	11,286	15.82%			VANN EDWARD C & MARY L	+	
065-350-23	8,000	8,000	9,786	18.25%			VIACAVA MADELINE DIANE	+	
065-350-38	7,500	7,500	9,286	19.23%			VIACAVA MADELINE DIANE	+	
065-290-30	45,500	121,600	123,386	1.45%			WALLIN MARVIN N & HELGA A	+	
065-163-63	23,700	42,200	43,986	4.06%			WARHUS THOMAS P & TAYLOR DENISE M	+	
065-290-21	45,500	77,900	79,686	2.24%			WATSON VICTOR R & WATSON PATRICIA J & MCCARTY A MARLENE	+	
065-260-05	46,700	82,400	84,186	2.12%			WEBSTER JAMES & JOAN C/O GEORGE RAKOS	+	

Parcel #	Land Value	Total Assessed Value	Adjusted Total	Cost / Adj Value	Max Assmnt	Prepayment Needed	Name	Yes vote	Tax Delq. Y = delq
065-530-33	61,500	129,900	131,686	1.36%			WEDDEL RANDY & WEDDEL GARY	+	
065-280-03	25,000	33,500	35,286	5.06%			WEEKS RICHARD & MARTIN META	+	
065-530-28	44,000	72,700	74,486	2.40%			WELLMAN TED & CYNTHIA M		
065-530-26	65,200	137,700	139,486	1.28%			WHITE ELSIE M & ALFRED M	+	
065-260-19	42,500	89,400	91,186	1.96%			WHITWORTH ROBERT & DOLORES	+	
065-190-37	46,400	193,300	195,086	0.92%			WICKLER W LAURENCE	+	
065-250-15	36,000	36,000	37,786	4.73%			WILLIAMS EARL J & VIRGINIA	+	Y
065-270-14	62,800	69,900	71,686	2.49%			WILLIAMSON ASHER J & WILLONETTE J		
							REVOCABLE TRUSTS ET AL	+	
065-270-12	65,800	145,700	147,486	1.21%			WILLIAMSON ASHER J REVOC TRUST & WILLIAMSON WILLONETTE J REVOC TRUST		
065-360-21	14,500	21,000	22,786	7.84%			WILSON FRED & ELSIE & WILSON FRED ALLEN JR & BLUA RAMONA PATRICE	+	
065-290-16	40,100	43,400	45,186	3.95%			WOOD LOUIS & GLADYS	+	
065-280-06	40,700	60,500	62,286	2.87%			WOODSON GEORGIA B TRUSTEE	+	
065-280-04	28,700	73,600	75,386	2.37%			WOODSON GEORGIA BURY REVOC TRUST	+	
065-360-07	11,000	26,600	28,386	6.29%			WYRICK MARK R	+	
065-163-66	15,700	15,700	17,486	10.21%			YOSHIDA STEVE K TRUSTEE		
	10,335,100	18,247,000	18,823,733		5	1,194			

This parcel is being purchased-on a real estate contract by the person listed. Owner of record is Floye Thompson and is included in the information above.
065-350-09 8,000 8,000
SUPER SUSAN E

This is the parcel which was inadvertently included in the District and has been removed as it is not benefited by the proposal.
065-530-01 82,800 82,800
ALASKA STATE D N R

KENAI KEYS USAD

Total Cost 576,733
 Total Prepayments 1,194
 Total Assessments 575,539

Enstar cost 548,123
 KPB Admin cost 28,610
 Total Cost 576,733

No. Parcels 323
 Cost per Parcel 1,786

Parcel #	Legal	Assmnt	Prepayment Needed	Name	Address	City State Zip
065-360-28	T05N R08W S27 KN730029 GREENACRES SUB NO 2 LOT 13 BLOCK 2	1,786	1,786	AARNINK BRITT L	2211 SENTRY # 5	ANCHORAGE AK 99507
065-290-07	T05N R08W S35 KN920044 KENAI RIVER KEYS AMENDED LOT 7 BLOCK 6	1,786	1,786	ABBOTT JENNIFER	PO BOX 112306	ANCHORAGE AK 99511
065-350-29	T05N R08W S27 KN730029 GREENACRES SUB NO 2 LOT 9 BLOCK 4	1,786	1,786	AKERS DONALD SR & GEORGINA	30210 BIRCH ST	STERLING AK 99672
065-350-32	T05N R08W S27 KN730029 GREENACRES SUB NO 2 LOT 12 BLOCK 4	1,786	1,786	AKERS DONALD SR & GEORGINA	30210 BIRCH ST	STERLING AK 99672
065-180-60	T05N R08W S26 KN NE1/4 EXCLUDING ADL 49875 & 55150	1,786	1,786	ALASKA STATE D N R	3601 C ST STE 1030	ANCHORAGE AK 99503
065-190-66	T05N R08W S26 KN790083 STEPHENKIE ALASKA SUB LOT 7 BLOCK 8	1,786	1,786	ALASKA STATE D N R	3601 C ST STE 1030	ANCHORAGE AK 99503
065-190-67	T05N R08W S26 KN790083 STEPHENKIE ALASKA SUB LOT 8 BLOCK 8	1,786	1,786	ALASKA STATE D N R	3601 C ST STE 1030	ANCHORAGE AK 99503
065-190-68	T05N R08W S26 KN790083 STEPHENKIE ALASKA SUB LOT 9 BLOCK 8	1,786	1,786	ALASKA STATE D N R	3601 C ST STE 1030	ANCHORAGE AK 99503
065-190-69	T05N R08W S26 KN790083 STEPHENKIE ALASKA SUB LOT 10 BLOCK 8	1,786	1,786	ALASKA STATE D N R	3601 C ST STE 1030	ANCHORAGE AK 99503
065-190-70	T05N R08W S26 KN790083 STEPHENKIE ALASKA SUB LOT 11 BLOCK 8	1,786	1,786	ALASKA STATE D N R	3601 C ST STE 1030	ANCHORAGE AK 99503
065-190-78	T05N R08W S26 KN THAT PORTION OF THE S1/2 N1/2 SE1/4 LYING NORTH OF SLOUGH AVE & KENAI KEYS RD & HUMPY RD EXCLUDING ADL 49875	1,786	1,786	ALASKA STATE D N R	3601 C ST STE 1030	ANCHORAGE AK 99503
065-530-16	T05N R08W S36 KN790083 STEPHENKIE ALASKA SUB LOT 3 BLOCK 2	1,786	1,786	ALASKA STATE D N R	3601 C ST STE 1030	ANCHORAGE AK 99503
065-530-22	T05N R08W S36 KN790083 STEPHENKIE ALASKA SUB LOT 11 BLOCK 2	1,786	1,786	ALASKA STATE D N R	3601 C ST STE 1030	ANCHORAGE AK 99503
065-270-10	T05N R08W S35 KN920044 KENAI RIVER KEYS AMENDED LOT 15 BLOCK 5	1,786	1,786	ALLEN HUELL G & JACQUELINE	3830 COVENTRY DR	ANCHORAGE AK 99507
065-260-08	T05N R08W S35 KN920044 KENAI RIVER KEYS AMENDED LOT 6 BLOCK 2	1,786	1,786	ANDERSON WAYNE R & MARY M FAMILY PO BOX 951 TRUST		SILVER CITY NIM 88062
065-360-27	T05N R08W S27 KN730029 GREENACRES SUB NO 2 LOT 14 BLOCK 2	1,786	1,786	ANDREOLA THOMAS & JOSEPHINE	1330 WATERSIDE ST	PORT CHARLOTTE FL 33952
065-350-33	T05N R08W S27 KN730029 GREENACRES SUB NO 2 LOT 13 BLOCK 4	1,786	1,786	APLING FLOYD L & DONNA	HC 1 BOX 6263	PALMER AK 99645

Parcel #	Legal	Assmnt	Prepayment Needed	Name	Address	City State Zip
065-350-34	T05N R08W S27 KN730029 GREENACRES SUB NO 2 LOT 14 BLOCK 4	1,786		APLING FLOYD L & DONNA	HC 1 BOX 6263	PALMER AK 99645
065-260-13	T05N R08W S35 KN920044 KENAI RIVER KEYS AMENDED LOT 4 BLOCK 3	1,786		AUGUSTSON BETTY MAY HYBARGER TRUSTEE	PO BOX 594	STERLING AK 99672
065-290-12	T05N R08W S35 KN920044 KENAI RIVER KEYS AMENDED LOT 12 BLOCK 4	1,786		BAILEY JOHN D L JR & HATSUMI	PO BOX 729	STERLING AK 99672
065-250-20	T05N R08W S35 KN740085 KENAI RIVER KEYS TR A RESUB LOT A-5 BLOCK 5	1,786		BAILEY WILLIAM T JR	2449 RONNY PL	ANCHORAGE AK 99508
065-350-39	T05N R08W S27 KN730029 GREENACRES SUB NO 2 LOT 19 BLOCK 4	1,786		BAPTIST FOUNDATION ALABAMA	PO BOX 4773	MONTGOMERY AL 36103
065-250-17	T05N R08W S35 KN740085 KENAI RIVER KEYS TR A RESUB LOT A-2 BLOCK 5	1,786		BARBER THOMAS W & LAUREL S	1107 W 36TH AVE	ANCHORAGE AK 99503
065-160-78	T05N R08W S15 KN790081 RUMLEY SUB TRACT 1	1,786		BARDEN DAVID R & JACQUELYN	306 W 10TH	RITZVILLE WA 99169
065-160-04	T05N R08W S15 KN S1/2 S1/2 EXCLUDING FEUDIN LANE ROW	1,786		BARRETT ROBERT	PO BOX 2	STERLING AK 99672
065-270-24	T05N R08W S35 KN920044 KENAI RIVER KEYS AMENDED LOT 36 BLOCK 6	1,786		BARRY'S BARANOF LOUNGE INC	1166 GAMBELL AVE	ANCHORAGE AK 99501
065-350-14	T05N R08W S27 KN730029 GREENACRES SUB NO 2 LOT 14 BLOCK 3	1,786		BASINSKI BILL	PO BOX 1283	STERLING AK 99672
065-260-09	T05N R08W S35 KN920044 KENAI RIVER KEYS AMENDED LOT 7 BLOCK 2	1,786		BASLER ALVA E & LOIS W	3200 AMBER BAY CIR	ANCHORAGE AK 99515
065-240-13	T05N R08W S14 KN001779 PETALUMA ACRES SUB TRACT 9 THAT PORTION THEREOF NORTH OF THE STERLING HWY	1,786		BEAUCHAMP LARRY	PO BOX 766	SOLDOTNA AK 99669
065-240-15	T05N R08W S14 KN001779 PETALUMA ACRES SUB TRACT 10 THAT PORTION THEREOF NORTH OF THE STERLING HWY EAST OF ROSS ROAD	1,320	466	BEAUCHAMP LARRY	PO BOX 766	SOLDOTNA AK 99669
065-360-01	T05N R08W S27 KN730029 GREENACRES SUB NO 2 LOT 1 BLOCK 1	1,786		BECK JAMES A & LOUISE F	1200 W DIMOND BLVD # 1424	ANCHORAGE AK 99515
065-360-02	T05N R08W S27 KN730029 GREENACRES SUB NO 2 LOT 2 BLOCK 1	1,786		BECK JAMES A & LOUISE F	1200 W DIMOND BLVD # 1424	ANCHORAGE AK 99515
065-290-03	T05N R08W S35 KN920044 KENAI RIVER KEYS AMENDED LOT 3 BLOCK 6	1,786		BELYEA EDWARD A & SHIRLEY E	6966 TOWN & COUNTRY PL	ANCHORAGE AK 99502
065-290-04	T05N R08W S35 KN920044 KENAI RIVER KEYS AMENDED LOT 4 BLOCK 6	1,786		BELYEA EDWARD A & SHIRLEY E	6966 TOWN & COUNTRY PL	ANCHORAGE AK 99502
065-290-05	T05N R08W S35 KN920044 KENAI RIVER KEYS AMENDED LOT 5 BLOCK 6	1,786		BELYEA EDWARD A & SHIRLEY E	6966 TOWN & COUNTRY PL	ANCHORAGE AK 99502
065-280-02	T05N R08W S35 KN920044 KENAI RIVER KEYS AMENDED LOT 2 BLOCK 5	1,786		BINGER EUGENE C & LONA M	PO BOX 968	STERLING AK 99672
065-260-06	T05N R08W S35 KN920044 KENAI RIVER KEYS AMENDED LOT 4 BLOCK 2	1,786		BOLVIN EARL B & MARILYN N	PO BOX 891	STERLING AK 99672
065-260-23	T05N R08W S35 KN920044 KENAI RIVER KEYS AMENDED LOT 21 BLOCK 4	1,786		BOWEN GERALD & RICKIE	PO BOX 764	STERLING AK 99672
065-360-22	T05N R08W S27 KN730029 GREENACRES SUB NO 2 LOT 19 BLOCK 2	1,786		BOWLES BILL & ALICE	PO BOX 7280	AUBURN CA 95604
065-280-14	T05N R08W S35 KN920044 KENAI RIVER KEYS AMENDED LOT 15 BLOCK 6	1,786		BRANDT ELDON & MARY S	PO BOX 875	STERLING AK 99672
065-290-06	T05N R08W S35 KN920044 KENAI RIVER KEYS AMENDED LOT 6 BLOCK 6	1,786		BREAKFIELD JEFFERY & PAMELA	PO BOX 603	STERLING AK 99672
065-190-36	T05N R08W S26 KN001725 LYONS SUB LOT 29-C	1,786		BREAKFIELD ROBERT & MARILYN	PO BOX 553	STERLING AK 99672

Parcel #	Legal	Assmnt	Prepayment Needed	Name	Address	City State Zip
065-160-64	T05N R08W S14 KN NE 1/4 NE 1/4 EXCLUDING THAT PARCEL PER W/D 85 @ 86	1,786		BRICKEY JAMES R & CATHERINE	PO BOX 724	HILL CITY SD 57745
065-270-16	T05N R08W S35 KN920044 KENAI RIVER KEYS	1,786		BRIDGE RONALD G & MARILYN J & BRIDGE FLOYD T & DOROTHY	16869 S W SPELLMAN DR	BEAVERTON OR 97007
065-270-15	AMENDED LOT 25 BLOCK 6					
065-270-15	T05N R08W S35 KN920044 KENAI RIVER KEYS	1,786		BRINK ROBERT C TRUSTEE OF ROBERT C BRINK REVOCABLE TRUST	1525 E TUDOR RD	ANCHORAGE AK 99507
065-360-19	AMENDED LOT 24 BLOCK 6					
065-360-19	T05N R08W S27 KN730029 GREENACRES SUB NO 2	1,786		BROWN RANDALL L & A MARIE	PO BOX 1026	STERLING AK 99672
065-360-20	LOT 2 BLOCK 2					
065-360-20	T05N R08W S27 KN730029 GREENACRES SUB NO 2	1,786		BROWN RANDALL L & A MARIE	PO BOX 1026	STERLING AK 99672
065-163-64	LOT 1 BLOCK 2					
065-163-64	T05N R08W S22 KN001770 GETMAN SUB TRACT 3	1,786		BULLINGTON WILLIAM & MAXINE	PO BOX 725	STERLING AK 99672
065-290-02	T05N R08W S35 KN920044 KENAI RIVER KEYS	1,786		BUNNELL DAVID L & TEENA H	PO BOX 728	STERLING AK 99672
065-270-23	AMENDED LOT 2 BLOCK 6					
065-270-23	T05N R08W S35 KN920044 KENAI RIVER KEYS	1,786		BUSS OTTO L & SERENA K	PO BOX 1129	PATAGONIA AZ 85624
065-240-07	AMENDED LOT 35 BLOCK 6					
065-240-07	T05N R08W S14 KN001779 PETALUMA ACRES SUB TRACT 6 THAT PORTION THEREOF NORTH OF THE STERLING HWY	1,786		CASSIDY KEVIN M & SUE ANN	PO BOX 128	STERLING AK 99672
065-350-40	T05N R08W S27 KN730029 GREENACRES SUB NO 2	1,786		CATLIN JAMES B & OLIVE ANN	PO BOX 543	CHUGIAK AK 99567
065-530-36	LOT 20 BLOCK 4					
065-530-36	T05N R08W S25 KN S1/2 SW1/4 SW1/4 SW1/4 EXCLUDING THE WEST 312 FT	1,786		CAVANAUGH PATTY & SPAHN CONNIE	PO BOX 771788	ANCHORAGE AK 99577
065-360-06	T05N R08W S27 KN730029 GREENACRES SUB NO 2	1,786		CHATARI PAUL SCOTT	2440 SENTRY APT A-101	ANCHORAGE AK 99507
065-280-15	LOT 6 BLOCK 1					
065-280-15	T05N R08W S35 KN920044 KENAI RIVER KEYS	1,786		CHIN SOONG & SANDRA	516 JADE TREE DR	MONTEREY PARK CA 91754
065-270-22	AMENDED LOT 16 BLOCK 6					
065-270-22	T05N R08W S35 KN920044 KENAI RIVER KEYS	1,786		CHRISTIE SARAH ANN MOORE	1218 S ST	ANCHORAGE AK 99501
065-280-13	AMENDED LOT 34 BLOCK 6					
065-280-13	T05N R08W S35 KN920044 KENAI RIVER KEYS	1,786		CHRISTIE SARAH ANN MOORE	1218 S ST	ANCHORAGE AK 99501
065-280-09	AMENDED LOT 14 BLOCK 6					
065-280-09	T05N R08W S35 KN920044 KENAI RIVER KEYS	1,786		CIKANEK JAMES J & MARGARET	7104 LOWELL CIR	ANCHORAGE AK 99502
065-290-23	AMENDED LOT 20 BLOCK 5					
065-290-23	T05N R08W S35 KN920044 KENAI RIVER KEYS	1,786		CLARK JOHN NEWTON	721 W 1ST AVE	ANCHORAGE AK 99501
065-160-65	AMENDED LOT 1 BLOCK 4					
065-160-65	T05N R08W S14 KN COMMENCING AT THE NORTHEAST CORNER OF SEC 14 PROCEED S 00 DEG 02 MIN E 770 FT TH S 89 DEG 58 MIN W 33 FT TO THE POB TH CONTINUE S 89	1,786		CLEVELAND DAVID & VICKIE	PO BOX 1187	STERLING AK 99672
065-290-25	T05N R08W S35 KN920044 KENAI RIVER KEYS	1,786		CLURE ELINOR & MILLAR STUART & KATHLEEN	7301 MICHELIN PL	ANCHORAGE AK 99518
065-270-07	AMENDED LOT 9 BLOCK 2					
065-270-07	T05N R08W S35 KN920044 KENAI RIVER KEYS	1,786		CONNELLY YVONNE M TRUSTEE	PO BOX 5340	FARMINGTON NM 87499
065-180-50	AMENDED LOT 12 BLOCK 5					
065-180-50	T05N R08W S25 KN ALL OF SEC 25 EXCLUDING ADL 49875 & S1/2 SW1/4 SW1/4 SW1/4	1,786		COOK INLET REGION INC ATTN LAND & RESOURCES DEPT	PO BOX 93330	ANCHORAGE AK 99509
065-530-03	T05N R08W S36 KN790083 STEPHENKIE ALASKA SUB LOT 4 BLOCK 1	1,786		COOK INLET REGION INC ATTN LAND & RESOURCES DEPT	PO BOX 93330	ANCHORAGE AK 99509
065-530-04	T05N R08W S36 KN790083 STEPHENKIE ALASKA SUB LOT 3 BLOCK 1	1,635	151	COOK INLET REGION INC ATTN LAND & RESOURCES DEPT	PO BOX 93330	ANCHORAGE AK 99509
065-530-05	T05N R08W S36 KN790083 STEPHENKIE ALASKA SUB LOT 2 BLOCK 1	1,786		COOK INLET REGION INC ATTN LAND & RESOURCES DEPT	PO BOX 93330	ANCHORAGE AK 99509

Parcel #	Legal	Assmnt	Prepayment Needed	Name	Address	City State Zip
065-530-06	T05N R08W S36 KN790083 STEPHENKIE ALASKA SUB TRACT A	1,786		COOK INLET REGION INC ATTN LAND & RESOURCES DEPT	PO BOX 93330	ANCHORAGE AK 99509
065-530-15	T05N R08W S36 KN790083 STEPHENKIE ALASKA SUB LOT 4 BLOCK 2	1,786		COOK INLET REGION INC ATTN LAND & RESOURCES DEPT	PO BOX 93330	ANCHORAGE AK 99509
065-530-17	T05N R08W S36 KN790083 STEPHENKIE ALASKA SUB LOT 1 BLOCK 2	1,786		COOK INLET REGION INC ATTN LAND & RESOURCES DEPT	PO BOX 93330	ANCHORAGE AK 99509
065-530-30	T05N R08W S36 KN810096 STEPHENKIE SUB NO 2 LOT 10D BLOCK 2	1,786		DAVIDHIZAR LAVERN & KATHRYN	206 ROCKWELL	SOLDOTNA AK 99669
065-350-08	T05N R08W S27 KN730029 GREENACRES SUB NO 2 LOT 8 BLOCK 3	1,786		DAVIS ALITA KATHLEEN	902 S LANE ST #12	ANCHORAGE AK 99508
065-350-13	T05N R08W S27 KN730029 GREENACRES SUB NO 2 LOT 13 BLOCK 3	1,786		DAVIS ALITA KATHLEEN	902 S LANE ST #12	ANCHORAGE AK 99508
065-270-21	T05N R08W S35 KN920044 KENAI RIVER KEYS AMENDED LOT 30 BLOCK 6	1,786		DAVIS AUBREY & MARYANN & PITTS WILLIAM & MARYANN ETAL	7449 E 20TH AVE	ANCHORAGE AK 99504
065-070-30	T05N R08W S11 KN001788 HIGH COUNTRY ESTATES TRACT 6	1,786		DAVIS JAMES L & ROXIE F	2285 TRULY FAIRE LN	FAIRBANKS AK 99709
065-070-31	T05N R08W S11 KN001788 HIGH COUNTRY ESTATES TRACT 7	1,786		DAVIS JAMES L & ROXIE F	2285 TRULY FAIRE LN	FAIRBANKS AK 99709
065-070-32	T05N R08W S11 KN001788 HIGH COUNTRY ESTATES TRACT 8	1,786		DAVIS JAMES L & ROXIE F	2285 TRULY FAIRE LN	FAIRBANKS AK 99709
065-360-24	T05N R08W S27 KN730029 GREENACRES SUB NO 2 LOT 17 BLOCK 2	1,786		DAVIS MORRIS M & YVONNE L	453 RIVERWOOD LN	OAKLAND OR 97462
065-270-05	T05N R08W S35 KN920044 KENAI RIVER KEYS AMENDED LOT 10 BLOCK 5	1,786		DEASY DONALD R & MARILYN J	PO BOX 971	STERLING AK 99672
065-163-57	T05N R08W S23 KN740006 HERRMANN SUB TRACT 3	1,786		DENNEY KENNETH E & CAROLYN	PO BOX 207	STERLING AK 99672
065-350-21	T05N R08W S27 KN730029 GREENACRES SUB NO 2 LOT 1 BLOCK 4	1,786		DOYLE STEPHEN E	420 FREDRICKS DR	ANCHORAGE AK 99504
065-350-22	T05N R08W S27 KN730029 GREENACRES SUB NO 2 LOT 2 BLOCK 4	1,786		DOYLE STEPHEN E	420 FREDRICKS DR	ANCHORAGE AK 99504
065-240-05	T05N R08W S14 KN001779 PETALUMA ACRES SUB TRACT 5 THAT PORTION THEREOF NORTH OF THE STERLING HWY	1,786		DUNN ROBERT B & BONG PHAN	10244 CARIBOU ST	EAGLE RIVER AK 99577
065-163-62	T05N R08W S22 KN750127 GETMAN RESUB NO 1 TRACT 2-A	1,786		EIBEN BETTY A TRUSTEE	PO BOX 727	STERLING AK 99672
065-290-08	T05N R08W S35 KN920044 KENAI RIVER KEYS AMENDED LOT 8 BLOCK 6	1,786		EIBEN BETTY A TRUSTEE	PO BOX 727	STERLING AK 99672
065-290-22	T05N R08W S35 KN920044 KENAI RIVER KEYS AMENDED LOT 2 BLOCK 4	1,786		EIBEN BETTY A TRUSTEE	PO BOX 727	STERLING AK 99672
065-280-10	T05N R08W S35 KN920044 KENAI RIVER KEYS AMENDED LOT 11 BLOCK 6	1,786		EIBEN MERLE W TRUSTEE	PO BOX 727	STERLING AK 99672
065-280-11	T05N R08W S35 KN920044 KENAI RIVER KEYS AMENDED LOT 12 BLOCK 6	1,786		EIBEN MERLE W TRUSTEE	PO BOX 727	STERLING AK 99672
065-290-10	T05N R08W S35 KN920044 KENAI RIVER KEYS AMENDED LOT 10 BLOCK 6	1,786		EIBEN MERLE W TRUSTEE	PO BOX 727	STERLING AK 99672
065-322-03	T05N R08W S13 KN S1/2 NW1/4 LYING NORTH OF THE STERLING HWY	1,786		ESHLEMAN NELSON C & ALICE V	PO BOX 447	STERLING AK 99672
065-500-25	T05N R08W S23 KN780145 GREEN ACRES SUB ADDN NO 3 LOT 4 BLOCK 6	1,786		ESHLEMAN ROBERT	PO BOX 447	STERLING AK 99672

Parcel #	Legal	Assmnt	Prepayment Needed	Name	Address	City State Zip
065-500-26	T05N R08W S23 KN780145 GREEN ACRES SUB ADDN NO 3 LOT 3 BLOCK 6	1,786		ESHLEMAN ROBERT	PO BOX 447	STERLING AK 99672
065-500-27	T05N R08W S23 KN780145 GREEN ACRES SUB ADDN NO 3 LOT 2 BLOCK 6	1,786		ESHLEMAN ROBERT	PO BOX 447	STERLING AK 99672
065-500-10	T05N R08W S22 KN780145 GREEN ACRES SUB ADDN NO 3 LOT 6 BLOCK 7	1,786		ESHLEMAN ROBIN	9901 TOLSONA CIR	ANCHORAGE AK 99515
065-500-08	T05N R08W S22 KN780145 GREEN ACRES SUB ADDN NO 3 LOT 4 BLOCK 7	1,786		ESHLEMAN ROBIN L	9901 TOLSONA CIR	ANCHORAGE AK 99515
065-500-09	T05N R08W S22 KN780145 GREEN ACRES SUB ADDN NO 3 LOT 5 BLOCK 7	1,786		ESHLEMAN ROBIN L	9901 TOLSONA CIR	ANCHORAGE AK 99515
065-250-11	T05N R08W S35 KN920044 KENAI RIVER KEYS AMENDED LOT 23 BLOCK 4	1,786		FREEMAN THEODORE & BEVERLY	PO BOX 549	STERLING AK 99672
065-163-60	T05N R08W S22 KN750127 GETMAN RESUB NO 1 TRACT 1-A	1,786		FREESE RICHARD J & VICKI L	PO BOX 711	STERLING AK 99672
065-163-61	T05N R08W S22 KN750127 GETMAN RESUB NO 1 TRACT 1-B	1,786		FREESE RICHARD J & VICKI L	PO BOX 711	STERLING AK 99672
065-270-08	T05N R08W S35 KN920044 KENAI RIVER KEYS AMENDED LOT 13 BLOCK 5	1,786		FRY CAROL W	2502 KILKENNY CIR	ANCHORAGE AK 99504
065-360-29	T05N R08W S27 KN730029 GREENACRES SUB NO 2 LOT 12 BLOCK 2	1,786		FUSARO RALPH & BOBBIE L	458 HWY 45	KNIGHTS LANDING CA 95645
065-500-14	T05N R08W S23 KN780145 GREEN ACRES SUB ADDN NO 3 LOT 9 BLOCK 5	1,786		GANGLOFF HERMAN W	PO BOX 873	STERLING AK 99672
065-500-15	T05N R08W S23 KN780145 GREEN ACRES SUB ADDN NO 3 LOT 8 BLOCK 5	1,786		GANGLOFF HERMAN W	PO BOX 873	STERLING AK 99672
065-500-16	T05N R08W S23 KN780145 GREEN ACRES SUB ADDN NO 3 LOT 7 BLOCK 5	1,786		GANGLOFF HERMAN W	PO BOX 873	STERLING AK 99672
065-500-17	T05N R08W S23 KN780145 GREEN ACRES SUB ADDN NO 3 LOT 6 BLOCK 5	1,786		GANGLOFF HERMAN W	PO BOX 873	STERLING AK 99672
065-500-18	T05N R08W S23 KN780145 GREEN ACRES SUB ADDN NO 3 LOT 5 BLOCK 5	1,786		GANGLOFF HERMAN W	PO BOX 873	STERLING AK 99672
065-500-19	T05N R08W S23 KN780145 GREEN ACRES SUB ADDN NO 3 LOT 4 BLOCK 5	1,786		GANGLOFF HERMAN W	PO BOX 873	STERLING AK 99672
065-500-20	T05N R08W S23 KN780145 GREEN ACRES SUB ADDN NO 3 LOT 3 BLOCK 5	1,786		GANGLOFF HERMAN W	PO BOX 873	STERLING AK 99672
065-500-21	T05N R08W S23 KN780145 GREEN ACRES SUB ADDN NO 3 LOT 2 BLOCK 5	1,786		GANGLOFF HERMAN W	PO BOX 873	STERLING AK 99672
065-500-22	T05N R08W S23 KN780145 GREEN ACRES SUB ADDN NO 3 LOT 1 BLOCK 5	1,786		GANGLOFF HERMAN W	PO BOX 873	STERLING AK 99672
065-500-23	T05N R08W S23 KN780145 GREEN ACRES SUB ADDN NO 3 LOT 6 BLOCK 6	1,786		GANGLOFF HERMAN W	PO BOX 873	STERLING AK 99672
065-500-24	T05N R08W S23 KN780145 GREEN ACRES SUB ADDN NO 3 LOT 5 BLOCK 6	1,786		GANGLOFF HERMAN W	PO BOX 873	STERLING AK 99672
065-500-28	T05N R08W S23 KN780145 GREEN ACRES SUB ADDN NO 3 LOT 1 BLOCK 6	1,786		GANGLOFF HERMAN W	PO BOX 873	STERLING AK 99672
065-280-18	T05N R08W S35 KN920044 KENAI RIVER KEYS AMENDED LOT 19 BLOCK 6	1,786		GIBBENS RONALD DEAN & LINDA	1609 NW VICKSBURG	BEND OR 97701
065-190-15	T05N R08W S26 KN NORTH 150 FT OF THE SOUTH 290 FT OF GOVT LOT 29	1,786		GILLAM MARCELLA J C/O M FISCHER	12430 SW ORCHARD HILL RD	LAKE OSWEGO OR 97035
065-163-58	T05N R08W S23 KN740006 HERRMANN SUB TRACT 2	1,786		GILLESPIE DANIEL	PO BOX 56	STERLING AK 99672

Parcel #	Legal	Assmnt	Prepayment Needed	Name	Address	City State Zip
065-163-59	T05N R08W S23 KN740006 HERRMANN SUB TRACT 1	1,786		GILLESPIE DANIEL B & JOYCE	PO BOX 56	STERLING AK 99672
065-530-27	T05N R08W S36 KN810096 STEPHENKIE SUB NO 2 LOT 9B BLOCK 2	1,786		GRAY LARRY E	2980 N MERIDIAN RD	MERIDIAN ID 83642
065-190-33	T05N R08W S26 KN SOUTH 80 FT OF GOVT LOT 29	1,786		GROSECLOSE DELBERT J & ROSALIE M	4733 SHELKOF	ANCHORAGE AK 99507
065-250-01	T05N R08W S35 KN920044 KENAI RIVER KEYS AMENDED LOT 1 BLOCK 1	1,786		GROSECLOSE DELBERT JERRY & ROSALIE	4733 SHELKOF	ANCHORAGE AK 99507
065-190-32	T05N R08W S26 KN NORTH 60 FT OF THE SOUTH 140 FT OF GOVT LOT 29	1,786		GROSECLOSE DELBERT L & ROSALIE M	4733 SHELKOF	ANCHORAGE AK 99507
065-270-13	T05N R08W S35 KN920044 KENAI RIVER KEYS AMENDED LOT 22 BLOCK 6	1,786		HALL ELIZABETH REVOCABLE TRUST	PO BOX 90166	ANCHORAGE AK 99509
065-163-84	T05N R08W S23 KN860159 HERRMANN SUB REPLAT OF LOTS 7 & 8 WILDERNESS TRAIL ADDN LOT 8A	1,786		HANSEN DONALD E & MARGARET	PO BOX 470	SAXONBURG PA 16056
065-360-03	T05N R08W S27 KN730029 GREENACRES SUB NO 2 LOT 3 BLOCK 1	1,786		HANSEN DUWAINE F	PO BOX 87	STERLING AK 99672
065-360-04	T05N R08W S27 KN730029 GREENACRES SUB NO 2 LOT 4 BLOCK 1	1,786		HANSEN DUWAINE F	PO BOX 87	STERLING AK 99672
065-360-05	T05N R08W S27 KN730029 GREENACRES SUB NO 2 LOT 5 BLOCK 1	1,786		HANSEN DUWAINE F	PO BOX 87	STERLING AK 99672
065-163-85	T05N R08W S23 KN860159 HERRMANN SUB REPLAT OF LOTS 7 & 8 WILDERNESS TRAIL ADDN LOT 7A	1,786		HARGROVE JACK W	PO BOX 1175	STERLING AK 99672
065-450-13	T05N R08W S14 KN760051 EAST STERLING PARK SUB LOT 8 BLOCK 1	1,786		HARRIS BILLY W & CATHERINE	PO BOX 732	STERLING AK 99672
065-450-14	T05N R08W S14 KN760051 EAST STERLING PARK SUB LOT 9 BLOCK 1	1,786		HARRIS BILLY W & CATHERINE	PO BOX 732	STERLING AK 99672
065-450-15	T05N R08W S14 KN760051 EAST STERLING PARK SUB LOT 10 BLOCK 1	1,786		HARRIS BILLY W & CATHERINE	PO BOX 732	STERLING AK 99672
065-450-16	T05N R08W S14 KN760051 EAST STERLING PARK SUB LOT 11 BLOCK 1	1,786		HARRIS BILLY W & CATHERINE	PO BOX 732	STERLING AK 99672
065-250-19	T05N R08W S35 KN740085 KENAI RIVER KEYS TR A RESUB LOT A-4 BLOCK 5	1,786		HARTZ JOHN DONALD & LYNN E	3104 BROOKSIDE DR	ANCHORAGE AK 99517
065-070-28	T05N R08W S11 KN001788 HIGH COUNTRY ESTATES TRACT 4	1,786		HARVEY PHIL R & ELEANOR	PO BOX 4324	SOLDOTNA AK 99669
065-070-29	T05N R08W S11 KN001788 HIGH COUNTRY ESTATES TRACT 5	1,786		HARVEY PHIL R & ELEANOR	PO BOX 4324	SOLDOTNA AK 99669
065-270-09	T05N R08W S35 KN920044 KENAI RIVER KEYS AMENDED LOT 14 BLOCK 5	1,786		HENDREN GUY L & LINDA L	12994 CHAPEL DR	ANCHORAGE AK 99516
065-360-25	T05N R08W S27 KN730029 GREENACRES SUB NO 2 LOT 16 BLOCK 2	1,786		HENDRICKS DICK D & BETTY	PO BOX 1038	STERLING AK 99672
065-350-06	T05N R08W S27 KN730029 GREENACRES SUB NO 2 LOT 6 BLOCK 3	1,786		HENDRICKS DICK D & BETTY L	PO BOX 1038	STERLING AK 99672
065-350-15	T05N R08W S27 KN730029 GREENACRES SUB NO 2 LOT 15 BLOCK 3	1,786		HENDRICKS DICK D & BETTY L	PO BOX 1038	STERLING AK 99672
065-350-12	T05N R08W S27 KN730029 GREENACRES SUB NO 2 LOT 12 BLOCK 3	1,786		HESS ANDREW S & VIRGINIA P	1436 MATTERHORN WAY	ANCHORAGE AK 99508
065-250-18	T05N R08W S35 KN740085 KENAI RIVER KEYS TR A RESUB LOT A-3 BLOCK 5	1,786		HEWITT KARLENE J	4002 CROSSON DR	ANCHORAGE AK 99517

Parcel #	Legal	Assmnt	Prepayment Needed	Name	Address	City State Zip
065-260-20	T05N R08W S35 KN920044 KENAI RIVER KEYS AMENDED LOT 18 BLOCK 4	1,786		HITE EDWARD & PAULINE	PO BOX 450	STERLING AK 99672
065-070-36	T05N R08W S12 KN720022 KELLY ACRES SUB TRACT 4	1,786		HUBLEY RICHARD JOHN & JEANNE MARIE	PO BOX 754	STERLING AK 99672
065-260-03	T05N R08W S35 KN920044 KENAI RIVER KEYS AMENDED LOT 1 BLOCK 2	1,786		HUGGINS G J & MYRTLE E	2820 KEMPTON HILLS DR	ANCHORAGE AK 99516
065-260-07	T05N R08W S35 KN920044 KENAI RIVER KEYS AMENDED LOT 5 BLOCK 2	1,786		IVES THEODORE G & NANCY E	PO BOX 812	STERLING AK 99672
065-280-08	T05N R08W S35 KN920044 KENAI RIVER KEYS AMENDED LOT 19 BLOCK 5	1,786		IVEY GERALD H & ROSALIE T	3230 BRIARCLIFF RD	ANCHORAGE AK 99508
065-240-20	T05N R08W S14 KN001779 PETALUMA ACRES SUB TRACT 12 THAT PORTION THEREOF NORTH OF THE STERLING HWY	1,786		JAM LINDA MARIE	1220 W CENTRAL AVE UNIT 12	SUTHERLIN OR 97479
065-260-14	T05N R08W S35 KN920044 KENAI RIVER KEYS AMENDED LOT 5 BLOCK 3	1,786		JENKINS DWIGHT C	3304 CHECKMATE	ANCHORAGE AK 99508
065-260-21	T05N R08W S35 KN920044 KENAI RIVER KEYS AMENDED LOT 19 BLOCK 4	1,786		JOHNSON DANIEL L & SIMONDS DOUGLAS R & AKIN CHARLES E & TRACY J	C/O PO BOX 220291	ANCHORAGE AK 99522
065-240-11	T05N R08W S14 KN001779 PETALUMA ACRES SUB TRACT 8 THAT PORTION THEREOF NORTH OF THE STERLING HWY	1,786		JOHNSON THOMAS E & PATRICIA	HC 1 BOX 272	STERLING AK 99672
065-360-18	T05N R08W S27 KN730029 GREENACRES SUB NO 2 LOT 3 BLOCK 2	1,786		JOHNSTON DENNIS L & JANICE	PO BOX 893	STERLING AK 99672
065-530-32	T05N R08W S36 KN810096 STEPHENKIE SUB NO 2 LOT 10B BLOCK 2	1,786		JOSEY WILLIE R	PO BOX 881	STERLING AK 99672
065-290-27	T05N R08W S35 KN920044 KENAI RIVER KEYS AMENDED LOT 7 BLOCK 3	1,786		KEENE THOMAS & DOROTHY	PO BOX 1086	STERLING AK 99672
065-260-15	T05N R08W S35 KN920044 KENAI RIVER KEYS AMENDED LOT 6 BLOCK 3	1,786		KEENE THOMAS W & DOROTHY L	PO BOX 1086	STERLING AK 99672
065-500-56	T05N R08W S23 KN840072 GREEN ACRES SUB ADDN NO 4 TRACT 1-A	1,786		KELLER ANTHONY LARRY	1521 LYNDEN WAY	KODIAK AK 99615
065-500-57	T05N R08W S23 KN840072 GREEN ACRES SUB ADDN NO 4 TRACT 1-B	1,786		KELLER ANTHONY LARRY	1521 LYNDEN WAY	KODIAK AK 99615
065-160-10	T05N R08W S15 KN PORTION SE1/4 NE1/4 LYING SOUTH OF THE STERLING HWY	1,786		KENAI PENINSULA BOROUGH	144 N BINKLEY ST	SOLDOTNA AK 99669
065-160-77	T05N R08W S15 KN NE1/4 SE1/4 EXCLUDING RUMLEY SUB TRACT 1	1,786		KENAI PENINSULA BOROUGH	144 N BINKLEY ST	SOLDOTNA AK 99669
065-180-59	T05N R08W S26 KN S1/2 NW1/4 EXCLUDING ADL 49875 & 55150	1,786		KENAI PENINSULA BOROUGH	144 N BINKLEY ST	SOLDOTNA AK 99669
065-190-71	T05N R08W S26 KN790083 STEPHENKIE ALASKA SUB LOT 12 BLOCK 8	1,786		KENAI PENINSULA BOROUGH	144 N BINKLEY ST	SOLDOTNA AK 99669
065-190-76	T05N R08W S26 KN GOVT LOTS 11 12 15 21 & N1/2 NE1/4 SW1/4 & N1/2 N1/2 SE1/4 EXCLUDING ADL 49875 & 55150 & 58934	1,786		KENAI PENINSULA BOROUGH	144 N BINKLEY ST	SOLDOTNA AK 99669
065-163-65	T05N R08W S22 KN860021 GETMAN SUB ALBRANT RESUB OF TRACT 4 TRACT 4B	1,786		KING DEBRA L & KING GLEN E	PO BOX 734	STERLING AK 99672
065-280-17	T05N R08W S35 KN920044 KENAI RIVER KEYS AMENDED LOT 18 BLOCK 6	1,786		KING GEORGE D & MARGOT E	6952 WINDSOR PL	ANCHORAGE AK 99502
065-500-11	T05N R08W S22 KN780145 GREEN ACRES SUB ADDN NO 3 LOT 7 BLOCK 7	1,786		KING SARAH L	4141 TAHOE	ANCHORAGE AK 99515

Parcel #	Legal	Assmnt	Prepayment Needed	Name	Address	City State Zip
065-290-11	T05N R08W S35 KN920044 KENAI RIVER KEYS AMENDED LOT 13 BLOCK 4	1,786		KLEPINGER ROGER W & DONNA J	6831 CHEROKEE CT	ANCHORAGE AK 99504
065-280-19	T05N R08W S35 KN920044 KENAI RIVER KEYS AMENDED LOT 20 BLOCK 6	1,786		KOBYLK MIKE & EURETTA M	PO BOX 489	STERLING AK 99672
065-350-37	T05N R08W S27 KN730029 GREENACRES SUB NO 2 LOT 17 BLOCK 4	1,786		KUFEL FRANK & NANCY	PO BOX 352	STERLING AK 99672
065-350-35	T05N R08W S27 KN730029 GREENACRES SUB NO 2 LOT 15 BLOCK 4	1,786		KUFEL FRANK J & NANCY D	PO BOX 352	STERLING AK 99672
065-350-36	T05N R08W S27 KN730029 GREENACRES SUB NO 2 LOT 16 BLOCK 4	1,786		KUFEL FRANK J & NANCY D	PO BOX 352	STERLING AK 99672
065-290-19	T05N R08W S35 KN920044 KENAI RIVER KEYS AMENDED LOT 5 BLOCK 4	1,786		LANE DALE E & MADELINE M	72 MICHELLE LN	SEQUIM WA 98382
065-070-26	T05N R08W S11 KN001788 HIGH COUNTRY ESTATES SUB TRACT 2	1,786		LAROCHE DENNIS G & HELMS TINA	PO BOX 376	STERLING AK 99672
065-070-27	T05N R08W S11 KN001788 HIGH COUNTRY ESTATES TRACT 3	1,786		LAROCHE DENNIS G & TINA L	PO BOX 376	STERLING AK 99672
065-270-26	T05N R08W S35 KN920044 KENAI RIVER KEYS AMENDED LOT 38 BLOCK 6	1,786		LAUSTERER GLADYS W & FRENZ MARY LOU	PO BOX 91383	ANCHORAGE AK 99509
065-074-07	T05N R08W S11 KN770014 COHEE SUB TRACT D	1,786		LAXTON DENNIS D	7973 NE SUNNYWOODS LN	KINGSTON WA 98346
065-070-33	T05N R08W S12 KN720022 KELLY ACRES SUB TRACT 1	1,786		LEDGERWOOD JOHN N JR & PAMELA G	PO BOX 64	STERLING AK 99672
065-250-21	T05N R08W S35 KN740085 KENAI RIVER KEYS TR A RESUB LOT A-6 BLOCK 5	1,786		LEE AUDREY L	3514 VASSAR DR	ANCHORAGE AK 99508
065-280-12	T05N R08W S35 KN920044 KENAI RIVER KEYS AMENDED LOT 13 BLOCK 6	1,786		LEKISCH PETER A & ELLEN	1403 P ST	ANCHORAGE AK 99501
065-250-08	T05N R08W S35 KN920044 KENAI RIVER KEYS AMENDED LOT 26 BLOCK 4	1,786		LINTON JACK M TRUSTEE & LINTON KAY M TRUSTEE	1430 W 23RD AVE	ANCHORAGE AK 99503
065-250-09	T05N R08W S35 KN920044 KENAI RIVER KEYS AMENDED LOT 25 BLOCK 4	1,786		LINTON JACK M TRUSTEE ETAL	1430 W 23RD AVE	ANCHORAGE AK 99503
065-270-20	T05N R08W S35 KN920044 KENAI RIVER KEYS AMENDED LOT 29 BLOCK 6	1,786		LONG VIVAN GANELL	8831 A JADE ST	ANCHORAGE AK 99502
065-280-20	T05N R08W S35 KN920044 KENAI RIVER KEYS AMENDED LOT 42 BLOCK 6	1,786		LONGNECKER FRANKLIN ETAL	4920 SPORTSMAN DR	ANCHORAGE AK 99502
065-290-17	T05N R08W S35 KN920044 KENAI RIVER KEYS AMENDED LOT 7 BLOCK 4	1,786		LOONEY ROBERT C & SHIRLEY	PO BOX 607	PINEDALE WY 82941
065-190-34	T05N R08W S26 KN750014 LYONS SUB REPLAT LOT 29-A	1,786		LYON EDNA M	PO BOX 842	STERLING AK 99672
065-260-04	T05N R08W S35 KN920044 KENAI RIVER KEYS AMENDED LOT 2 BLOCK 2	1,786		MABRY EVERETT L & BARBARA J	17516 TOAKOANA DR	EAGLE RIVER AK 99577
065-163-56	T05N R08W S23 KN740006 HERRMANN SUB TRACT 4	1,786		MADDUX CORY L	PO BOX 231	STERLING AK 99672
065-500-06	T05N R08W S22 KN780145 GREEN ACRES SUB ADDN NO 3 LOT 2 BLOCK 7 EXCLUDING THE ROAD EASEMENT	1,572		214 MAHAN GARRETT L & IRETTA K	PO BOX 62	SOLDOTNA AK 99669
065-290-15	T05N R08W S35 KN920044 KENAI RIVER KEYS AMENDED LOT 9 BLOCK 4	1,786		MARTIN DONALD H & MELINDA K	PO BOX 111352	ANCHORAGE AK 99511
065-360-12	T05N R08W S27 KN730029 GREENACRES SUB NO 2 LOT 9 BLOCK 2	1,786		MATONIS STEVEN	PO BOX 641	STERLING AK 99672
065-360-13	T05N R08W S27 KN730029 GREENACRES SUB NO 2 LOT 8 BLOCK 2	1,786		MATONIS STEVEN	PO BOX 641	STERLING AK 99672

Parcel #	Legal	Assmnt	Prepayment Needed	Name	Address	City State Zip
065-290-29	T05N R08W S35 KN920044 KENAI RIVER KEYS AMENDED LOT 9 BLOCK 3	1,786		MCFARLAND DILLARD I & ALICE	PO BOX B	BIG SPRINGS NE 69122
065-270-27	T05N R08W S35 KN920044 KENAI RIVER KEYS AMENDED LOT 39 BLOCK 6	1,786		MEAD PAUL Z & SHIRLEY M	PO BOX 992	STERLING AK 99672
065-260-18	T05N R08W S35 KN920044 KENAI RIVER KEYS AMENDED LOT 16 BLOCK 4	1,786		MEISSNER RUTH R & STEVEN W	PO BOX 112	STERLING AK 99672
065-250-03	T05N R08W S35 KN920044 KENAI RIVER KEYS AMENDED LOT 3 BLOCK 1	1,786		MILLER FREDDY L & MARION A	PO BOX 688	STERLING AK 99672
065-250-04	T05N R08W S35 KN920044 KENAI RIVER KEYS AMENDED LOT 4 BLOCK 1	1,786		MILLER FREDDY L & MARION A	PO BOX 688	STERLING AK 99672
065-270-11	T05N R08W S35 KN920044 KENAI RIVER KEYS AMENDED LOT 16 BLOCK 5	1,786		MILLER WILLIAM H	6330 CONNORS TRL CIR	ANCHORAGE AK 99502
065-350-18	T05N R08W S27 KN730029 GREENACRES SUB NO 2 LOT 18 BLOCK 3	1,786		MOGEL JOHN M & DIANA	2936 HILLSIDE DR	FORTUNA CA 95540
065-530-02	T05N R08W S36 KN790083 STEPHENKIE ALASKA SUB LOT 1 BLOCK 1	1,786		MORAN PAUL WILLIAM ET AL	PO BOX 574	STERLING AK 99672
065-530-34	T05N R08W S25 KN THE WEST 180 FT OF THE S1/2 SW1/4 SW1/4 SW1/4	1,786		MORAN PAUL WILLIAM ET AL	PO BOX 574	STERLING AK 99672
065-350-01	T05N R08W S27 KN730029 GREENACRES SUB NO 2 LOT 1 BLOCK 3	1,786		MUNCY GENEVA & EVERETT P	4973 E 6TH AVE	ANCHORAGE AK 99508
065-350-02	T05N R08W S27 KN730029 GREENACRES SUB NO 2 LOT 2 BLOCK 3	1,786		MUNCY GENEVA & EVERETT P	4973 E 6TH AVE	ANCHORAGE AK 99508
065-500-01	T05N R08W S22 KN SE1/4 SE1/4 EXCLUDING THE ROAD EASEMENT M/L	1,786		MUNSON JOYCE L	935 E 79TH	ANCHORAGE AK 99518
065-180-61	T05N R08W S26 KN940079 MUNSON FIELD SUB NO 1 TRACT A	1,786		MUNSUN-ODGERS JANIE	935 E 79TH AVE	ANCHORAGE AK 99518
065-270-03	T05N R08W S35 KN920044 KENAI RIVER KEYS AMENDED LOT 8 BLOCK 5	1,786		NELSON CHESTER & ELIZABETH	5416 CARIBOU AVE	ANCHORAGE AK 99508
065-190-35	T05N R08W S26 KN001725 LYONS SUB LOT 29-B	1,786		NEUMANN ANN B & BYPASS TRUST	1412 K ST # C	ANCHORAGE AK 99501
065-360-14	T05N R08W S27 KN730029 GREENACRES SUB NO 2 LOT 7 BLOCK 2	1,786		NIELSEN BRUCE R & NIELSEN DENNIS R	3441 ORBIT CIR	ANCHORAGE AK 99517
065-360-15	T05N R08W S27 KN730029 GREENACRES SUB NO 2 LOT 6 BLOCK 2	1,786		NIELSEN DENNIS R & KATHRYN	3441 ORBIT DR	ANCHORAGE AK 99517
065-350-07	T05N R08W S27 KN730029 GREENACRES SUB NO 2 LOT 7 BLOCK 3	1,786		NIGHTINGALE KAREN D	823 STEPHENSON ST	SHREVEPORT LA 71104
065-530-35	T05N R08W S25 KN THE EAST 132 FT OF THE WEST 312 FT OF S1/2 SW1/4 SW1/4 SW1/4	1,786		NIKING CORPORATION	PO BOX 517	PEARL CITY HI 96782
065-075-01	T05N R08W S12 KN W1/2 SW1/4	1,786		OBERTS MICHAEL J JR	HC 1 BOX 282	STERLING AK 99672
065-322-02	T05N R08W S13 KN N1/2 NW1/4	1,786		OBERTS MICHAEL J JR	HC 1 BOX 282	STERLING AK 99672
065-290-09	T05N R08W S35 KN920044 KENAI RIVER KEYS AMENDED LOT 9 BLOCK 6	1,786		OEHLERT CARL F & ELLA MAE ETAL	13321 COVE CIR	ANCHORAGE AK 99515
065-530-29	T05N R08W S36 KN810096 STEPHENKIE SUB NO 2 LOT 9D BLOCK 2	1,786		OLSON MARTIN T & HELEN M	2638 KENMORE CIR	ANCHORAGE AK 99504
065-260-10	T05N R08W S35 KN920044 KENAI RIVER KEYS AMENDED LOT 8 BLOCK 2	1,786		ORAM EDWARD F JR TRUSTEE	PO BOX 162	HEBO OR 97122
065-250-07	T05N R08W S35 KN920044 KENAI RIVER KEYS AMENDED LOT 7 BLOCK 1	1,786		PALMA VINCENT P & ELIZABETH M	631 MAYWOOD CIR	ANCHORAGE AK 99515
065-270-25	T05N R08W S35 KN920044 KENAI RIVER KEYS AMENDED LOT 37 BLOCK 6	1,786		PALMER IRVEN F JR & MARIE	PO BOX 1284	STERLING AK 99672

Parcel #	Legal	Assmnt	Prepayment Needed	Name	Address	City State Zip
065-350-30	T05N R08W S27 KN730029 GREENACRES SUB NO 2 LOT 10 BLOCK 4	1,786		PALMER ROBERT M & DAWN & PRUITT DAVID E & SUSAN L	PO BOX 240284	ANCHORAGE AK 99524
065-270-19	T05N R08W S35 KN920044 KENAI RIVER KEYS AMENDED LOT 28 BLOCK 6	1,786		PATCHETT ALLAN JAMES JR	13341 GLEN ALPS RD	ANCHORAGE AK 99516
065-280-01	T05N R08W S35 KN920044 KENAI RIVER KEYS AMENDED LOT 1 BLOCK 5	1,786		PAYNE SIDNEY A & CLARE B	6943 SOYUZ CIR	ANCHORAGE AK 99504
065-160-14	T05N R08W S14 KN SW1/4 EXCLUDING FEUDIN LN	1,786		PEIRCE JOHN NEWELL	333 IRWIN ST	ANCHORAGE AK 99508
065-270-04	T05N R08W S35 KN920044 KENAI RIVER KEYS AMENDED LOT 9 BLOCK 5	1,786		PHILLIPS MARCELLE GLORIA	1750 E 27TH AVE	ANCHORAGE AK 99508
065-250-13	T05N R08W S35 KN920044 KENAI RIVER KEYS AMENDED LOT 33 BLOCK 6	1,786		POSS DENNIS G & THOMASINE E	PO BOX 1318	STERLING AK 99672
065-290-26	T05N R08W S35 KN920044 KENAI RIVER KEYS AMENDED LOT 1 BLOCK 3	1,786		POTTER LEROY H & JANE	2727 INGRA	ANCHORAGE AK 99508
065-350-03	T05N R08W S27 KN730029 GREENACRES SUB NO 2 LOT 3 BLOCK 3	1,786		POWELL RUBY GRACE	8310 EXETER DR	ANCHORAGE AK 99507
065-270-28	T05N R08W S35 KN920044 KENAI RIVER KEYS AMENDED LOT 40 BLOCK 6	1,786		POWERS LELAH P DECLARATION OF TRUST	PO BOX 210116	ANCHORAGE AK 99521
065-270-29	T05N R08W S35 KN920044 KENAI RIVER KEYS AMENDED LOT 41 BLOCK 6	1,786		POWERS LELAH P TRUSTEE	PO BOX 210116	ANCHORAGE AK 99521
065-250-16	T05N R08W S35 KN740085 KENAI RIVER KEYS TR A RESUB LOT A-1 BLOCK 5	1,786		PRICE CHARLES & JACQUELINE	PO BOX 1298	STERLING AK 99672
065-290-28	T05N R08W S35 KN920044 KENAI RIVER KEYS AMENDED LOT 8 BLOCK 3	1,786		PURVIS URSULA G	8317 JEWEL LAKE RD # C	ANCHORAGE AK 99502
065-280-05	T05N R08W S35 KN920044 KENAI RIVER KEYS AMENDED LOT 5 BLOCK 5	1,786		RADKE RYLE A & BARBARA S	1030 PACHECO ST	SAN FRANCISCO CA 94116
065-350-19	T05N R08W S27 KN730029 GREENACRES SUB NO 2 LOT 19 BLOCK 3	1,786		REDMOND JAMES A & HOLLMAN JEFFREY G & ULM RAY D	PO BOX 90079	ANCHORAGE AK 99509
065-350-27	T05N R08W S27 KN730029 GREENACRES SUB NO 2 LOT 7 BLOCK 4	1,786		RICHARD ROBERT S & BONNIE S	PO BOX 671422	CHUGIAK AK 99567
065-350-28	T05N R08W S27 KN730029 GREENACRES SUB NO 2 LOT 8 BLOCK 4	1,786		RICHARD ROBERT S & BONNIE S	PO BOX 671422	CHUGIAK AK 99567
065-250-14	T05N R08W S35 KN920044 KENAI RIVER KEYS AMENDED LOT 32 BLOCK 6	1,786		RILEY MARION LEE & VIOLET R TRUSTEES	PO BOX 654	STERLING AK 99672
065-290-18	T05N R08W S35 KN920044 KENAI RIVER KEYS AMENDED LOT 6 BLOCK 4	1,786		RINDAHL ARTHUR A & ELEANOR	PO BOX 784	STERLING AK 99672
065-350-04	T05N R08W S27 KN730029 GREENACRES SUB NO 2 LOT 4 BLOCK 3	1,786		ROE RALPH L & RURI	8210 DEL ST	ANCHORAGE AK 99502
065-350-05	T05N R08W S27 KN730029 GREENACRES SUB NO 2 LOT 5 BLOCK 3	1,786		ROE RALPH L & RURI	8210 DEL ST	ANCHORAGE AK 99502
065-350-16	T05N R08W S27 KN730029 GREENACRES SUB NO 2 LOT 16 BLOCK 3	1,786		ROE RALPH L & RURI	8210 DEL ST	ANCHORAGE AK 99502
065-350-17	T05N R08W S27 KN730029 GREENACRES SUB NO 2 LOT 17 BLOCK 3	1,786		ROE RALPH L & RURI	8210 DEL ST	ANCHORAGE AK 99502
065-280-07	T05N R08W S35 KN920044 KENAI RIVER KEYS AMENDED LOT 18 BLOCK 5	1,786		ROSE BRIAN L & MARGARET S	6403 LONE TREE CIR	ANCHORAGE AK 99516
065-360-16	T05N R08W S27 KN730029 GREENACRES SUB NO 2 LOT 5 BLOCK 2	1,786		ROSE MIKE L	2910 CONCORD LN	ANCHORAGE AK 99502
065-450-01	T05N R08W S14 KN760051 EAST STERLING PARK SUB LOT 1 BLOCK 2	1,786		RUMLEY ALICE M & HARRIS BILLY W & CATHERINE	PO BOX 732	STERLING AK 99672

Parcel #	Legal	Assmnt	Prepayment Needed	Name	Address	City State Zip
065-360-08	T05N R08W S27 KN730029 GREENACRES SUB NO 2 LOT 8 BLOCK 1	1,786		RUPPERT DELBERT L	PO BOX 1069	STERLING AK 99672
065-250-05	T05N R08W S35 KN920044 KENAI RIVER KEYS AMENDED LOT 5 BLOCK 1	1,786		SAMSAL LLOYD E & GENEVA	PO BOX 845	STERLING AK 99672
065-360-23	T05N R08W S27 KN730029 GREENACRES SUB NO 2 LOT 18 BLOCK 2	1,786		SANDY STEVEN W & DORIS O	741 W 86TH	ANCHORAGE AK 99515
065-240-14	T05N R08W S14 KN001779 PETALUMA ACRES SUB TRACT 9 THAT PORTION THEREOF SOUTH OF THE STERLING HWY	1,786		SCAGGS JAMES L & ROSE A	PO BOX 545	STERLING AK 99672
065-240-16	T05N R08W S14 KN001779 PETALUMA ACRES SUB TRACT 10 THAT PORTION THEREOF SOUTH OF THE STERLING HWY	1,786		SCAGGS JAMES L & ROSE A	PO BOX 545	STERLING AK 99672
065-240-19	T05N R08W S14 KN001779 PETALUMA ACRES SUB TRACT 11 THAT PORTION THEREOF SOUTH OF THE STERLING HWY	1,786		SCAGGS JAMES L & ROSE A	PO BOX 545	STERLING AK 99672
065-240-21	T05N R08W S14 KN001779 PETALUMA ACRES SUB TRACT 12 THAT PORTION THEREOF SOUTH OF THE STERLING HWY	1,786		SCAGGS JAMES L & ROSE A	PO BOX 545	STERLING AK 99672
065-360-09	T05N R08W S27 KN730029 GREENACRES SUB NO 2 LOT 9 BLOCK 1	1,786		SCHOENBERGER DENNIS G & RACHEAL M	2529 JUNIPER DR	EDGEWATER FL 32141
065-360-10	T05N R08W S27 KN730029 GREENACRES SUB NO 2 LOT 10 BLOCK 1	1,786		SEA SCOT AKA LOYND SCOTT	1834 MIDWICK DR	ALTADINA CA 91001
065-240-17	T05N R08W S14 KN001779 PETALUMA ACRES SUB TRACT 10 THAT PORTION THEREOF NORTH OF THE STERLING HWY & WEST OF ROSS ROAD	1,786		SEAVEY MITCHELL B & JANINE	HC 1 BOX 269	STERLING AK 99672
065-240-18	T05N R08W S14 KN001779 PETALUMA ACRES SUB TRACT 11 THAT PORTION OF TRACT 11 NORTH OF THE STERLING HWY	1,786		SEAVEY MITCHELL B & JANINE	PO BOX 923	SEWARD AK 99664
065-260-12	T05N R08W S35 KN920044 KENAI RIVER KEYS AMENDED LOT 3 BLOCK 3	1,786		SERVENTI PAUL & LISA	10001 WHALE BAY CREEK	ANCHORAGE AK 99515
065-074-06	T05N R08W S11 KN790069 VIEWLAND SUB TRACT 4	1,786		SHERLOCK JOHN P & CINDY S	PO BOX 202	STERLING AK 99672
065-270-02	T05N R08W S35 KN920044 KENAI RIVER KEYS AMENDED LOT 7 BLOCK 5	1,786		SIKES WILLIE L SR	PO BOX 770788	EAGLE RIVER AK 99577
065-260-24	T05N R08W S35 KN920044 KENAI RIVER KEYS AMENDED LOT 22 BLOCK 4	1,786		SIKORA TOMMIE M TRUSTEE	PO BOX 591	STERLING AK 99672
065-070-35	T05N R08W S12 KN720022 KELLY ACRES SUB TRACT 3	1,786		SIMS RONNIE LEE	PO BOX 870005	WASILLA AK 99687
065-350-26	T05N R08W S27 KN730029 GREENACRES SUB NO 2 LOT 6 BLOCK 4	1,786		SINDORF THOMAS M	843 W 11TH # 209	ANCHORAGE AK 99501
065-270-18	T05N R08W S35 KN920044 KENAI RIVER KEYS AMENDED LOT 27 BLOCK 6	1,786		SLEDGE L JACK & ELIZABETH J	3314 WOODLAND PARK DR	ANCHORAGE AK 99517
065-260-17	T05N R08W S35 KN920044 KENAI RIVER KEYS AMENDED LOT 15 BLOCK 4	1,786		SLYTER ALLEN L & EVELYN J	PO BOX 778	STERLING AK 99672
065-070-34	T05N R08W S12 KN720022 KELLY ACRES SUB TRACT 2	1,786		SMITH CLIFFORD	PO BOX 814	COOPER LANDING AK 99572
065-270-17	T05N R08W S35 KN920044 KENAI RIVER KEYS AMENDED LOT 26 BLOCK 6	1,786		SMITH DONALD C TRUSTEE	7340 E 21ST AVE	ANCHORAGE AK 99504
065-280-16	T05N R08W S35 KN920044 KENAI RIVER KEYS AMENDED LOT 17 BLOCK 6	1,786		SMITH DONALD C TRUSTEE	7340 E 21ST AVE	ANCHORAGE AK 99504

Parcel #	Legal	Assmnt	Prepayment Needed	Name	Address	City State Zip
065-350-10	T05N R08W S27 KN730029 GREENACRES SUB NO 2 LOT 10 BLOCK 3	1,786		SMITH LAWRENCE A	3766 NORTH POINT CIR	ANCHORAGE AK 99515
065-350-11	T05N R08W S27 KN730029 GREENACRES SUB NO 2 LOT 11 BLOCK 3	1,786		SMITH LAWRENCE A	3766 NORTH POINT CIR	ANCHORAGE AK 99515
065-350-31	T05N R08W S27 KN730029 GREENACRES SUB NO 2 LOT 11 BLOCK 4	1,786		SMITH MAURICE J	3651 HAZEN CIR	ANCHORAGE AK 99515
065-500-05	T05N R08W S22 KN780145 GREEN ACRES SUB ADDN NO 3 LOT 1 BLOCK 7 EXCLUDING THE ROAD EASEMENT	1,572	214	SMITH RUBY E ETAL C/O RUBY E SMITH	16930 MEADOW CREEK DR	EAGLE RIVER AK 99577
065-500-07	T05N R08W S22 KN780145 GREEN ACRES SUB ADDN NO 3 LOT 3 BLOCK 7 EXCLUDING THE ROAD EASEMENT	1,635	151	SMITH RUBY E ETAL C/O RUBY E SMITH	16930 MEADOW CREEK DR	EAGLE RIVER AK 99577
065-500-12	T05N R08W S22 KN780145 GREEN ACRES SUB ADDN NO 3 LOT 8 BLOCK 7 EXCLUDING THE ROAD EASEMENT	1,786		VELDKAMP		
065-500-13	T05N R08W S22 KN780145 GREEN ACRES SUB ADDN NO 3 LOT 9 BLOCK 7 EXCLUDING THE ROAD EASEMENT	1,786		SMITH RUBY E ETAL C/O RUBY E SMITH	16930 MEADOW CREEK DR	EAGLE RIVER AK 99577
065-260-16	T05N R08W S35 KN920044 KENAI RIVER KEYS AMENDED LOT 14 BLOCK 4	1,786		VELDKAMP		
065-260-22	T05N R08W S35 KN920044 KENAI RIVER KEYS AMENDED LOT 20 BLOCK 4	1,786		SOIK KENNETH M & VALERIE A	12500 BAINBRIDGE RD	ANCHORAGE AK 99516
065-240-36	T05N R08W S14 KN001799 PETALUMA ACRES SUB TRACT 7 THAT PORTION THEREOF NORTH OF THE STERLING HWY	1,786		SOKOLOV PETER & BARBARA J	11100 MAGNOLIA ST	ANCHORAGE AK 99516
065-290-14	T05N R08W S35 KN920044 KENAI RIVER KEYS AMENDED LOT 10 BLOCK 4	1,786		SPOKE ROBERT J	PO BOX 936	STERLING AK 99672
065-163-54	T05N R08W S23 KN740006 HERRMANN SUB TRACT 6	1,786		STARRY FRANK V & MARRIAN K	325 N 5TH AVE #19	SEQUIM WA 98382
065-290-24	T05N R08W S35 KN920044 KENAI RIVER KEYS AMENDED LOT 10 BLOCK 2	1,786		TRUSTEES STARR FAMILY TRUST	PO BOX 725	STERLING AK 99672
065-160-19	T05N R08W S14 KN PORTION SE1/4 NE1/4 LYING SOUTH OF THE STERLING HWY	1,786		STEINIGER GREGG E & DORIS M		
065-160-20	T05N R08W S14 KN PORTION SE1/4 NE1/4 LYING NORTH OF THE STERLING HWY	1,786		STELLINGS TERRY D & MAUREEN L & STROUT EDWIN A & LILLIETH S ETAL	4401 E 135TH AVE	ANCHORAGE AK 99516
065-250-02	T05N R08W S35 KN920044 KENAI RIVER KEYS AMENDED LOT 2 BLOCK 1	1,788		STONE GENEVA	35555 SPUR HWY #228	SOLDOTNA AK 99669
065-270-01	T05N R08W S35 KN920044 KENAI RIVER KEYS AMENDED LOT 6 BLOCK 5	1,786		STONE GENEVA C ENDSLEY	35555 SPUR HWY #226	SOLDOTNA AK 99669
065-240-08	T05N R08W S14 KN001779 PETALUMA ACRES SUB TRACT 6 THAT PORTION THEREOF SOUTH OF THE STERLING HWY	1,786		STRATTON MARVIN E & ARDIS M	PO BOX 1278	STERLING AK 99672
065-240-12	T05N R08W S14 KN001779 PETALUMA ACRES SUB TRACT 8 THAT PORTION THEREOF SOUTH OF THE STERLING HWY	1,786		STUEWE HOWARD & NELDA	241 BIG HANAFORD	CENTRALIA WA 98531
065-240-06	T05N R08W S14 KN001779 PETALUMA ACRES SUB TRACT 5 THAT PORTION THEREOF SOUTH OF THE STERLING HWY	1,786		SUBLETT REUBEN C JR	HC 1 BOX 274	STERLING AK 99672
065-530-31	T05N R08W S36 KN810096 STEPHENKIE SUB NO 2 LOT 10C BLOCK 2	1,786		SUBLETT REUBEN C JR & BOBBIE L	BOX 278	STERLING AK 99672
				SUBLETT REUBEN C JR & BOBBIE L	HC 1 BOX 274	STERLING AK 99672
				SUPER RANDALL C & SUSAN E	PO BOX 32939	JUNEAU AK 99803

Parcel #	Legal	Assmnt	Prepayment Needed	Name	Address	City State Zip
065-360-17	T05N R08W S27 KN730029 GREENACRES SUB NO 2 LOT 4 BLOCK 2	1,786		SVOBODA LEE P	PO BOX 92802	ANCHORAGE AK 99509
065-260-11	T05N R08W S35 KN920044 KENAI RIVER KEYS AMENDED LOT 2 BLOCK 3	1,786		TAKE THOMAS JAMES JR	PO BOX 770414	EAGLE RIVER AK 99577
065-250-10	T05N R08W S35 KN920044 KENAI RIVER KEYS AMENDED LOT 24 BLOCK 4	1,786		TAYLOR JACK F TRUSTEE OF TAYLOR FAMILY TRUST	2106 W 45TH AVE	ANCHORAGE AK 99517
065-360-11	T05N R08W S27 KN730029 GREENACRES SUB NO 2 LOT 10 BLOCK 2	1,786		THOMAS LAWRENCE J & SHARON	PO BOX 77-1081	EAGLE RIVER AK 99577
065-360-30	T05N R08W S27 KN730029 GREENACRES SUB NO 2 LOT 11 BLOCK 2	1,786		THOMAS LAWRENCE J & SHARON	PO BOX 77-1081	EAGLE RIVER AK 99577
065-350-24	T05N R08W S27 KN730029 GREENACRES SUB NO 2 LOT 4 BLOCK 4	1,786		THOMPSON DON M & EVE M	11820 HILLTOP DR	ANCHORAGE AK 99515
065-350-25	T05N R08W S27 KN730029 GREENACRES SUB NO 2 LOT 5 BLOCK 4	1,786		THOMPSON DON M & EVE M	11820 HILLTOP DR	ANCHORAGE AK 99515
065-350-09	T05N R08W S27 KN730029 GREENACRES SUB NO 2 LOT 9 BLOCK 3	1,786		THOMPSON FLOYE M	4433 WRIGHT SP 5	ANCHORAGE AK 99507
065-280-21	T05N R08W S35 KN920044 KENAI RIVER KEYS AMENDED LOT 43 BLOCK 6	1,786		THOMPSON ROBERT J & GLORIA	3530 W 79TH AVE	ANCHORAGE AK 99502
065-290-20	T05N R08W S35 KN920044 KENAI RIVER KEYS AMENDED LOT 4 BLOCK 4	1,786		THRASHER BOBBY L	PO BOX 652	STERLING AK 99672
065-250-06	T05N R08W S35 KN920044 KENAI RIVER KEYS AMENDED LOT 6 BLOCK 1	1,786		TIDWELL GORDON F & EARLENE J	2007 PARKVIEW CIR	ANCHORAGE AK 99501
065-270-06	T05N R08W S35 KN920044 KENAI RIVER KEYS AMENDED LOT 11 BLOCK 5	1,786		TIMPERLEY R E & PATSY R	PO BOX 9-1384	ANCHORAGE AK 99509
065-163-55	T05N R08W S23 KN740006 HERRMANN SUB TRACT 5	1,786		TRADING BAY VENTURES	PO BOX 292	KASILOF AK 99610
065-350-20	T05N R08W S27 KN730029 GREENACRES SUB NO 2 LOT 20 BLOCK 3	1,786		TRAYLOR SIDNEY C & ANNA D	320 PATTERSON ST	ANCHORAGE AK 99504
065-360-26	T05N R08W S27 KN730029 GREENACRES SUB NO 2 LOT 15 BLOCK 2	1,786		TRESEDER KEITH W	2148 S ELLIS CT	LAKEWOOD CO 80228
065-290-13	T05N R08W S35 KN920044 KENAI RIVER KEYS AMENDED LOT 11 BLOCK 4	1,786		TRIDLE JOE J & JEANNE A	PO BOX 358	STERLING AK 99672
065-290-01	T05N R08W S35 KN840126 KENAI RIVER KEYS SUB VACATION & REPLAT LOT 1A BLOCK 6	1,786		TURPIN FRANK G & HOPE L	404 HIGHLANDS DR	KERRVILLE TX 78028
065-240-10	T05N R08W S14 KN001779 PETALUMA ACRES SUB TRACT 7 THAT PORTION THEREOF SOUTH OF THE STERLING HWY	1,786		UTRUP ROBERT O & TERRY J	152 ROSE GARLAND RD	SOLDOTNA AK 99669
065-164-22	T05N R08W S14 KN880066 CJS ACRES SUB LOT 1	1,786		VANN EDWARD C & MARY L	PO BOX 912	STERLING AK 99672
065-164-23	T05N R08W S14 KN880066 CJS ACRES SUB LOT 2	1,786		VANN EDWARD C & MARY L	PO BOX 912	STERLING AK 99672
065-164-24	T05N R08W S14 KN880066 CJS ACRES SUB LOT 3	1,786		VANN EDWARD C & MARY L	PO BOX 912	STERLING AK 99672
065-350-23	T05N R08W S27 KN730029 GREENACRES SUB NO 2 LOT 3 BLOCK 4	1,786		VIACAVA MADELINE DIANE	3729 W 61ST AVE	ANCHORAGE AK 99502
065-350-38	T05N R08W S27 KN730029 GREENACRES SUB NO 2 LOT 18 BLOCK 4	1,786		VIACAVA MADELINE DIANE	3729 W 61ST AVE	ANCHORAGE AK 99502
065-290-30	T05N R08W S35 KN920044 KENAI RIVER KEYS AMENDED LOT 10 BLOCK 3	1,786		WALLIN MARVIN N & HELGA A	PO BOX 507	STERLING AK 99672
065-163-63	T05N R08W S22 KN750127 GETMAN RESUB NO 1 TRACT 2-B	1,786		WARHIUS THOMAS P & TAYLOR DENISE M	PO BOX 1317	STERLING AK 99672
065-290-21	T05N R08W S35 KN920044 KENAI RIVER KEYS AMENDED LOT 3 BLOCK 4	1,786		WATSON VICTOR R & WATSON PATRICIA J & MCCARTY A MARLENE	2283 SORBUS WAY	ANCHORAGE AK 99508

Parcel #	Legal	Assmnt	Prepayment Needed	Name	Address	City State Zip
065-260-05	T05N R08W S35 KN920044 KENAI RIVER KEYS AMENDED LOT 3 BLOCK 2	1,786		WEBSTER JAMES & JOAN C/O GEORGE RAKOS	13120 FOSTER RD	ANCHORAGE AK 99516
065-530-33	T05N R08W S36 KN810096 STEPHENKIE SUB NO 2 LOT 10A BLOCK 2	1,786		WEDDEL RANDY & WEDDEL GARY	3600 SPINNAKER DR	ANCHORAGE AK 99516
065-280-03	T05N R08W S35 KN920044 KENAI RIVER KEYS AMENDED LOT 3 BLOCK 5	1,786		WEEKS RICHARD & MARTIN META	26510 N LK WOHLFORD RD	VALLEY CENTER CA 92082
065-530-28	T05N R08W S36 KN810096 STEPHENKIE SUB NO 2 LOT 9C BLOCK 2	1,786		WELLMAN TED & CYNTHIA M	3500 TWILIGHT LN	ANCHORAGE AK 99516
065-530-26	T05N R08W S36 KN840126 STEPHENKIE SUB NO 2 VACATION & REPLAT LOT 9A1 BLOCK 2	1,786		WHITE ELSIE M & ALFRED M	600 W 76TH AVE APT 303	ANCHORAGE AK 99518
065-260-19	T05N R08W S35 KN920044 KENAI RIVER KEYS AMENDED LOT 17 BLOCK 4	1,786		WHITWORTH ROBERT & DOLORES	15593 W FLOWER CT	GOODYEAR AZ 85338
065-190-37	T05N R08W S26 KN001725 LYONS SUB LOT 29-D	1,786		WICKLER W LAURENCE	2441 AUTUMN CIR	ANCHORAGE AK 99516
065-250-15	T05N R08W S35 KN920044 KENAI RIVER KEYS AMENDED LOT 31 BLOCK 6	1,786		WILLIAMS EARL J & VIRGINIA	4300 SOUTH PARK BLUFF DR	ANCHORAGE AK 99516
065-270-14	T05N R08W S35 KN920044 KENAI RIVER KEYS AMENDED LOT 23 BLOCK 6	1,786		WILLIAMSON ASHER J & WILLONETTE J REVOCABLE TRUSTS ET AL	718 OCEANVIEW DR	ANCHORAGE AK 99515
065-270-12	T05N R08W S35 KN920044 KENAI RIVER KEYS AMENDED LOT 21 BLOCK 6	1,786		WILLIAMSON ASHER J REVOC TRUST & WILLIAMSON WILLONETTE J REVOC TRUST	718 OCEANVIEW DR	ANCHORAGE AK 99515
065-360-21	T05N R08W S27 KN730029 GREENACRES SUB NO 2 LOT 20 BLOCK 2	1,786		WILSON FRED & ELSIE & WILSON FRED ALLEN JR & BLUA RAMONA PATRICE	PO BOX 346	MIMS FL 32754
065-290-16	T05N R08W S35 KN920044 KENAI RIVER KEYS AMENDED LOT 8 BLOCK 4	1,786		WOOD LOUIS & GLADYS	3313 MADISON WAY	ANCHORAGE AK 99508
065-280-06	T05N R08W S35 KN920044 KENAI RIVER KEYS AMENDED LOT 17 BLOCK 5	1,786		WOODSON GEORGIA B TRUSTEE	8901 SPENDLOVE DR	ANCHORAGE AK 99516
065-280-04	T05N R08W S35 KN920044 KENAI RIVER KEYS AMENDED LOT 4 BLOCK 5	1,786		WOODSON GEORGIA BURY REVOC TRUST	8901 SPENDLOVE DR	ANCHORAGE AK 99516
065-360-07	T05N R08W S27 KN730029 GREENACRES SUB NO 2 LOT 7 BLOCK 1	1,786		WYRICK MARK R	5925 AUSTRIA DR	ANCHORAGE AK 99516
065-163-66	T05N R08W S22 KN860021 GETMAN SUB ALBRANT RESUB OF TRACT 4 TRACT 4C	1,786		YOSHIDA STEVE K TRUSTEE	3665 BEN WALTERS LN STE A	HOMER AK 99603
		575,539	1,194			

323

This parcel is being purchased on a real estate contract by the person listed. Owner of record is Floye Thompson and is included in the above information.
065-350-09 T05N R08W S27 KN730029 GREENACRES SUB NO 2
LOT 9 BLOCK 3

JUNEAU AK 99803

PO BOX 32939

SUPER SUSAN E

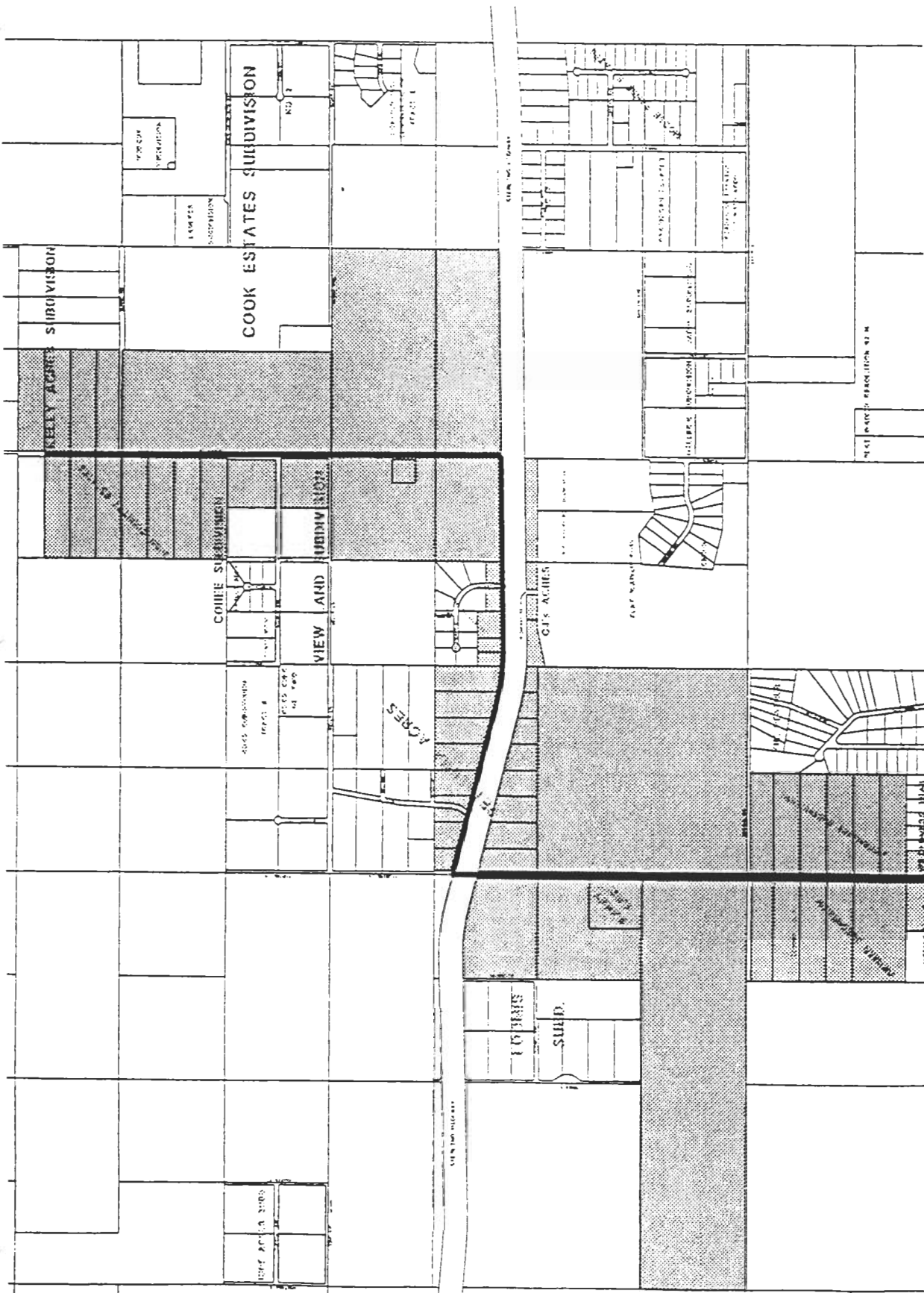
This is the parcel which was inadvertently included in the District and has been removed as it is not benefitted by the proposal.

065-530-01 T05N R08W S36 KN THAT PORTION OF THE N1/2
LYING NORTH OF KENAI KEYS ROAD EXCLUDING
NW1/4 NE1/4 & EXCLUDING E1/2 NE1/4

3601 C ST STE 1030


ALASKA STATE D N R

ANCHORAGE AK 99503



KENAI PENINSULA BOROUGH
GIS DIVISION

PROPOSED KENAI KEYS
UTILITY SPECIAL
ASSESSMENT DISTRICT




THE INFORMATION SHOWN ON THIS MAP IS FOR INFORMATION ONLY AND DOES NOT REPRESENT ANY WARRANTY OR LIABILITY OF THE BOROUGH.

REVISION BLOCK

NO.	DATE	BY	DESCRIPTION

EXHIBIT 4

LEGEND

 BENEFITTED PARCELS

UTILITY SPECIAL ASSESSMENT DISTRICT INFORMATION SHEET

Kenai Keys Project

This petition proposes a utility special assessment district (USAD) be formed for the purpose of providing natural gas to the Kenai Keys area. A map showing the proposed route and the parcels to be assessed is attached hereto.

The project proposes to lay approximately 50,635 feet of gas line. The estimated project cost is \$576,803 (*Enstars' cost of \$548,123 plus Kenai Peninsula Boroughs cost of \$28,680*). The proposed method of cost allocation is by equal assessment to each of the 324 benefited parcels. The allocated cost per parcel is estimated at \$1,780.26

This cost will be assessed in the form of a lien on the benefited parcel. It will be payable over a ten-year period. At your option, it may be paid at any time prior to the ten-year period. Failure to pay the assessment will be cause for foreclosure proceedings.

Be advised that after the gas line is installed, the benefited parcels will be reappraised. The new appraisal will reflect the impact of natural gas on the fair market value of each parcel.

There are two parcels within the boundaries of the Special Assessment District that will not be assessed. Parcels 065-260-01 and 0650260-02 lie within the Kenai Keys subdivision and are restricted for use as a parking lot and a boat launch on the subdivision plat, therefore natural gas will not benefit these parcels.

Enstar has classified this project as a "Contribution in Aid". Therefore, any credits not reimbursed at the end of ten years from completion of the gas line extension, will not be refundable by Enstar.

This petition proposes to assess 100% of the benefited parcels. In order to qualify, the petition must have more than 70% of the property owners approving the project. Approval is signified by properly signing the petition signature page.

All signatures must be dated and the petition must be filed at the office of the borough clerk within thirty (30) days of the date of the first signature in order to be included for calculation of the required percentages.

Front page. Turn page over for additional information.

EXHIBIT 5



ENSTAR Natural Gas Company
A DIVISION OF SEAGULL ENERGY CORPORATION
36225 Kenai Spur Highway
Soldotna, Alaska 99669
(907) 262-9334
FAX (907) 264-3752

June 27, 1997

Paul Knight, USAD Coordinator
Kenai Peninsula Borough
148 N. Binkley
Soldotna, Alaska 99669

RE: Kenai Keys Utility Special Assessment District

Dear Mr. Knight:

The Kenai Keys USAD corrections have been made to include the Greenacres Subdivision No.2. The revised design now calls for 16,105 feet of 2 inch pipe, 20,860 feet of 3 inch pipe, and 13,670 feet of 4 inch pipe for a total of 50,635 feet of main line. ENSTAR's 1997 construction rate for 2 inch pipe is \$7.97 per foot, 3 inch pipe is \$10.91 per foot and 4 inch pipe is \$13.62 per foot. My cost estimate also includes one road bore at \$6,000. Therefore, ENSTAR's total estimated cost will be \$548,123.

Due to the low densities, as well as the anticipated seasonal/recreational usage within the proposed service area, the construction cost will not be refunded at the end of the ten year contract. A *Contribution in Aid of Construction* agreement will be used for this project. Credits will be paid directly to the Borough by ENSTAR as customers connect to the gas system over the term of the contract. Credits will be based upon projected annual gas usage by each new customer. The 1997, Free Main Allowances or FMA's are as follows, Small \$357, Medium \$678, and Large \$1,071.

In the event the Kenai Keys Utility Special Assessment District is approved by the KPB Assembly, prior to the end of the 1997 construction season, ENSTAR will honor the 1997 construction rates, and construct the project during the 1998 season. Barring any unexpected construction delays, the project can be completed within five to six weeks from the start date.

Please do not hesitate to call should you need any assistance or have any questions.

Respectfully,

Charlie Pierce
Southern Division Manager

EXHIBIT 6



KENAI PENINSULA BOROUGH

144 N. BINKLEY • SOLDOTNA, ALASKA • 99669-7599
BUSINESS (907) 262-4441 FAX (907)262-1892

MIKE NAVARRE
MAYOR

Memorandum

To: Jack Brown, Assembly President
Members of the Kenai Peninsula Borough Assembly

Thru: *MN* Mike Navarre, Mayor

From: *JS* Jeffrey Sinz, Finance Director

Date: November 5, 1997

Subject: Kenai Keys USAD – Financing

The Borough plans to provide the funds necessary to finance the Kenai Keys USAD from internal sources. KPB 5.10.040 allows the investment of borough monies in special assessment districts that are authorized under KPB 5.35. The total of such investments is limited to not more than \$1,000,000 at the end of any fiscal year. Currently, the borough has \$106,200 invested in two existing utility special assessment districts and \$151,308 committed to the pending Robinson Loop USAD. If approved, the \$576,733 projected for the Kenai Keys USAD will increase the total principal investment to approximately \$834,041.

The owners of property located within the USAD will be required to make principal and interest payments each year for a ten-year period to retire the indebtedness to the borough. Property owners can avoid or reduce the interest charge by making accelerated payments on the principal. Penalties will not be imposed for accelerated payments.

EXHIBIT 7

