

Introduced by: Mayor
Date: Nov. 1, 1983
Vote: Unanimous
Action: Adopted

KENAI PENINSULA BOROUGH

RESOLUTION 83-197

GRANTING A PUBLIC ACCESS AND UTILITY EASEMENT ACROSS BOROUGH PATENTED LANDS.

WHEREAS, the Borough has received State patent number 6754 to certain lands; and

WHEREAS, the State of Alaska, Department of Natural Resources, Division of Forestry has requested an access easement across said lands; and

WHEREAS, the requested easement is needed to provide access to a State timber sale; and

WHEREAS, the granting of the easement will provide for the continuation of a dedicated right-of-way; and

WHEREAS, the Planning Commission reviewed the easement at its August 22, 1983 meeting and recommended approval;

NOW THEREFORE, BE IT RESOLVED BY THE ASSEMBLY OF THE KENAI PENINSULA BOROUGH:


Section 1. That the following described easement be granted for public access:

The south 30 feet of the NW1/4 SW1/4 and the north 30 feet of the SW1/4 SW1/4 of Section 2, T5S, R15W, S.M., Alaska and the north 30 feet of the S1/2 SE1/4 of Section 3, T5S, R15W, S.M., Alaska.


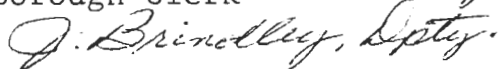
Section 2. That the placement of utilities shall be within the northerly 10 feet of the north 30 feet of the NW1/4 SW1/4 of Sec. 2, T5S, R15W, S.M., Alaska to match utility easements shown on adjacent subdivision plats.

Section 3. That the Mayor is authorized to sign such documents deemed necessary to effectuate this resolution and to be in the best interest of the Borough.

ADOPTED BY THE ASSEMBLY OF THE KENAI PENINSULA BOROUGH ON THIS 1st DAY OF November, 1983.


Joe Arness (Vice)
Assembly President

ATTEST:


Borough Clerk

J. Brinnelly, Deputy