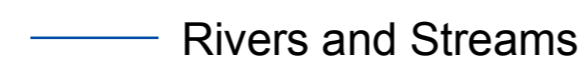










Lowell Point - Inset

To City of Seward

Legend

-  Rivers and Streams
-  Flood Zone A
-  1986 Seward Flooding
-  1995 Seward Flooding
-  2006 Seward Flooding
-  Subdivisions, Year 2000-present
-  Other Parcels
-  City Limits
-  Flood Service Area Boundary

NOTE: GREEN SYMBOLIZES FLOODING IN 1986 AND 1995 FLOOD ZONE A DIGITIZED FROM FEMA FLOOD INSURANCE RATE MAPS

BEAR LAKE

CITY OF SEWARD



The information depicted hereon is for a graphical representation only of best available sources. The Kenai Peninsula Borough assumes no responsibility for any errors on this map.

0 0.25 0.5 Miles

DATE: FEBRUARY 9, 2009

Kenai Peninsula Borough GIS Division

N

